



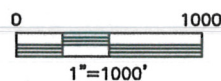
MULTI-WELL PLAN
BOOTH USX EE35-05D, 07D, 12D

SECTION: 35
TOWNSHIP: 7N
RANGE: 65W

- ① -BOTTOM HOLE-
BOOTH USX EE35-05D
2100' FNL
660' FWL
LAT-40.53280°N
LONG-104.63737°W
 - ② -BOTTOM HOLE-
BOOTH USX EE35-12D
2100' FSL
660' FWL
LAT-40.52672°N
LONG-104.63734°W
 - ③ -BOTTOM HOLE-
BOOTH USX EE35-07D
2050' FNL
2000' FEL
LAT-40.53234°N
LONG-104.62772°W



 = ALIQUOT MONUMENT AS DESCRIBED
 = CALCULATED POSITION



PROJECT#: 2011149

Lat40°, Inc. 1635 Foxtrail Drive, Suite 325 Loveland, CO 970-776-3321

MULTI-WELL PLAN

BOOTH USX EE35-05D, 07D, 12D

SECTION: 35
TOWNSHIP: 7N
RANGE: 65W

