J-W WIRELINE COMPANY

CEMENT BOND
GAMMA RAY
COLLAR CORRELATION LOG

Company BONANZA CREEK ENERGY INC.
Well ANTELOPE 13-29
Field WATTENBERG
County WELD
State COLORADO

Company BONANZA CREEK ENERGY INC.
Well ANTELOPE 13-29
Field WATTENBERG
County WELD State COLORADO

Location: API # : 05-123-33176-00
SHL: 1497' FSL & 1519' FWL NE/SW
BHL: 2006' FSL & 658' FWL NW/SW
SEC 29 TWP 5N RGE 62W

Other Services
PERF

Permanent Datum GROUND LEVEL Elevation 4590
Log Measured From KELLY BUSHING
Drilling Measured From KELLY BUSHING

Elevation
K.B. 4600
D.F. 4599
G.L. 4590

Date	27-MAY-2011		
Run Number	ONE		
Depth Driller	6760		
Depth Logger	6723		
Bottom Logged Interval	6722		
Top Log Interval	1160		
Open Hole Size	7 7/8		
Type Fluid	WATER		
Density / Viscosity	---		
Max. Recorded Temp.	225 F		
Estimated Cement Top	1576		
Time Well Ready	---		
Time Logger on Bottom	---		
Equipment Number	2337/2		
Location	BRIGHTON		
Recorded By	GREG JACKSON		
Witnessed By	MS. BARB MARTIN		

Borehole Record				Tubing Record			
Run Number	Bit	From	To	Size	Weight	From	To

Casing Record	Size	Wgt/Ft	Top	Bottom
Surface String				
Prot. String				
Production String	4 1/2	11.6	SURFACE	TOTAL DEPTH
Liner				

<<< Fold Here >>>

All interpretations are opinions based on inferences from electrical or other measurements and we cannot and do not guarantee the accuracy or correctness of any interpretation, and we shall not, except in the case of gross or willful negligence on our part, be liable or responsible for any loss, costs, damages, or expenses incurred or sustained by anyone resulting from any interpretation made by any of our officers, agents or employees. These interpretations are also subject to our general terms and conditions set out in our current Price Schedule.

Comments

LOG CORRELATED TO HRI/CDN DATED 30-APR-2011

THANK YOU FOR CHOOSING J-W WIRELINE

Sensor	Offset (ft)	Schematic	Description	Len (ft)	OD (in)	Wt (lb)
CCL	20.25	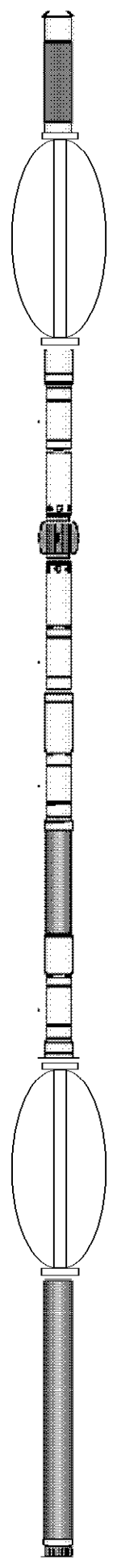	CCL-169TEKCO (169) 1 11/16" Tekco Logging	1.67	1.69	20.00
			CENT-TekCo (1 11/16 Adj.) (001) 1 11/16" Tekco Cent	2.92	1.69	10.00
WVF3 WVF5	11.00 10.17		CBL-3-5tekco169 (1) 1 11/16 Tekco w/o Temp	9.75	1.69	70.00
			CENT-TekCo (1 11/16 Adj.) (002) 1 11/16" Tekco Cent	2.92	1.69	10.00
GR	1.00		GR-1.69TEKCO (576) 1 11/16 Tekco Logging GR	3.83	1.69	50.00

Dataset: antelope 13-29_cbl.db: field/well/run1/pass2
Total Length: 21.08 ft
Total Weight: 160.00 lb
O.D. 1.69 in

J-W WIRELINE COMPANY

MAIN PASS

Database File: antelope 13-29_cbl.db
Dataset Pathname: pass3
Presentation Format: cblx
Dataset Creation: Fri May 27 14:02:03 2011 by Log Std Casedhole 10121
Charted by: Depth in Feet scaled 1:240

30	Gamma Ray (GAPI)	130	0	3' Amplitude (mV)	100	200	Variable Density	1200
5	Collar Locator	-0.25	0	Amplified Amplitude (mV)	30			
300	TT3 (usec)	200						

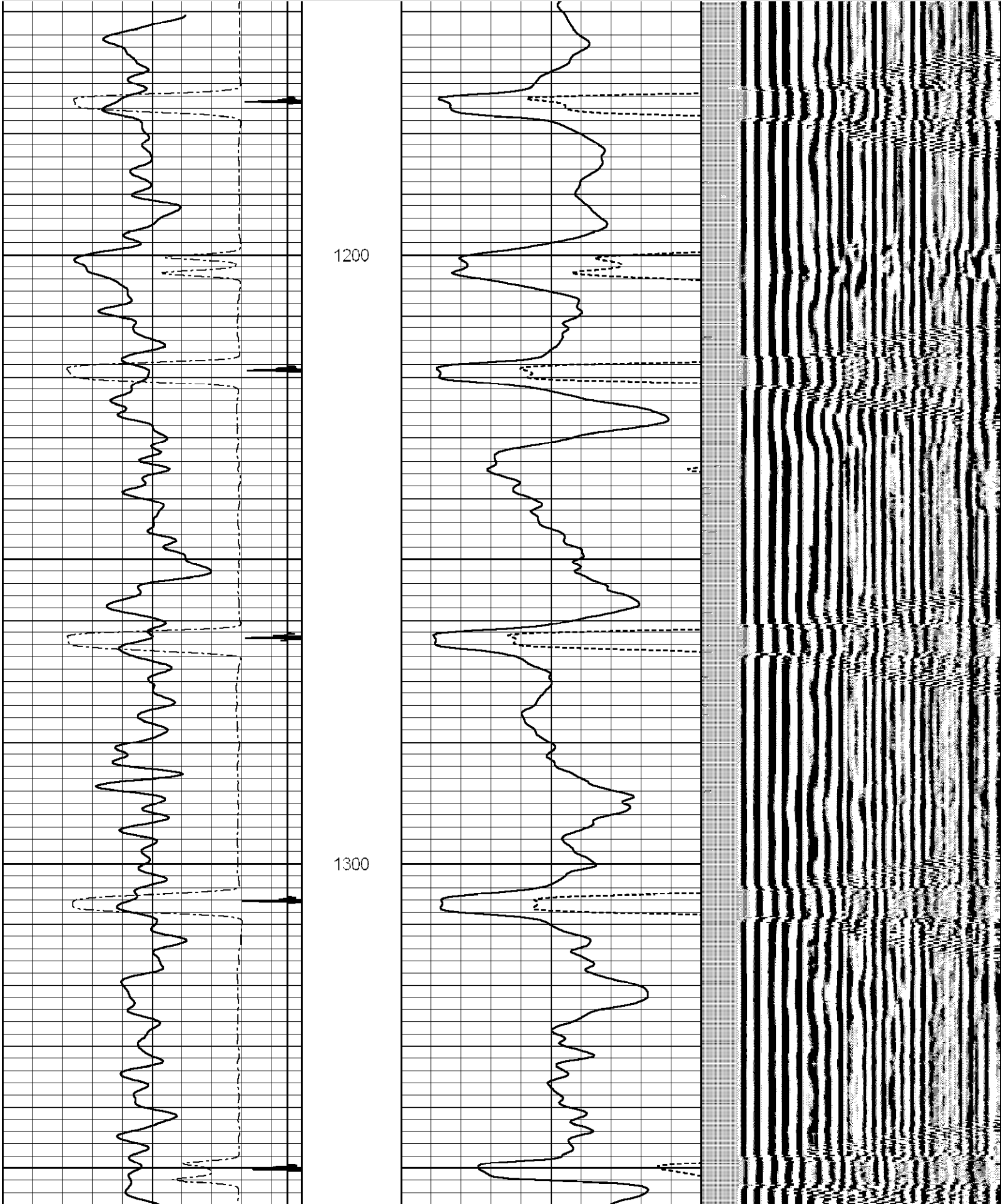

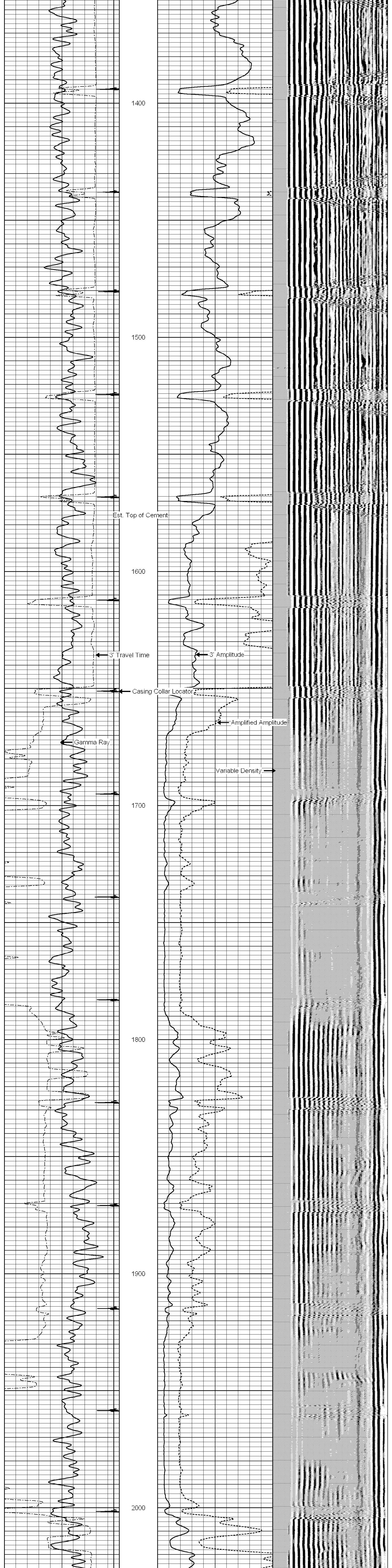

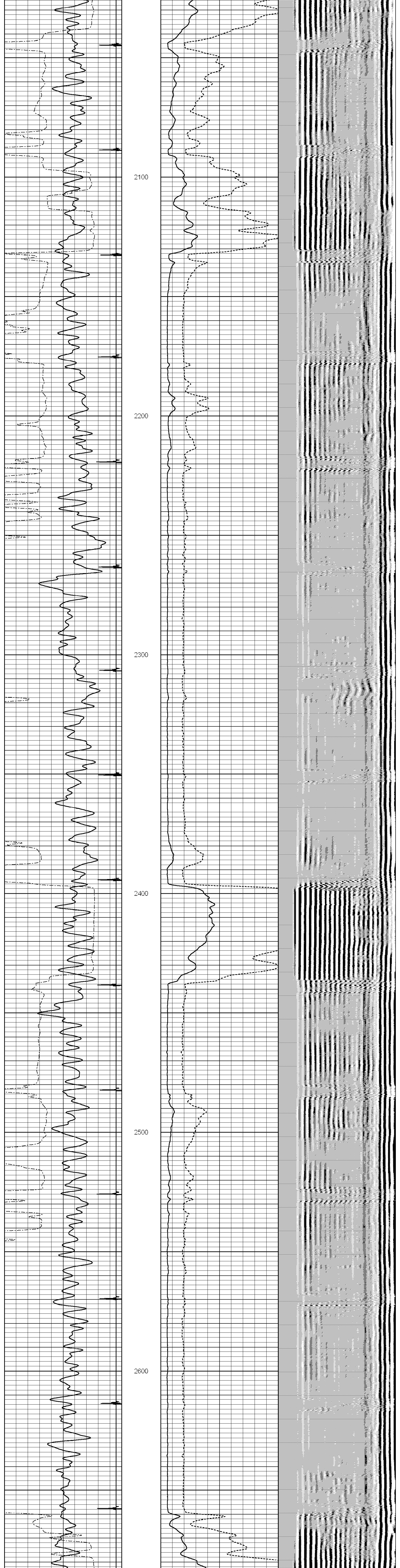

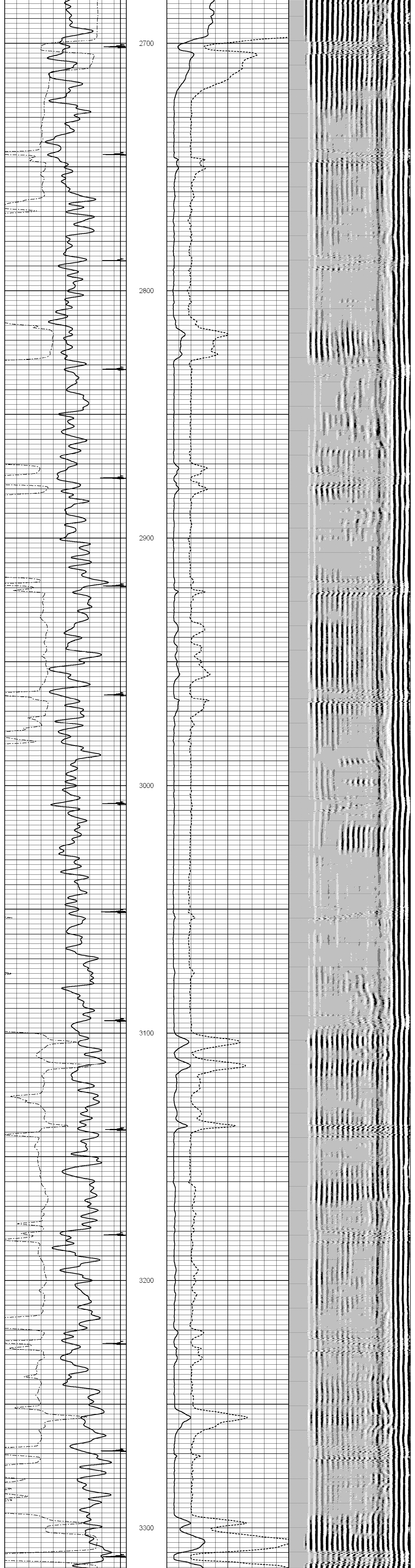

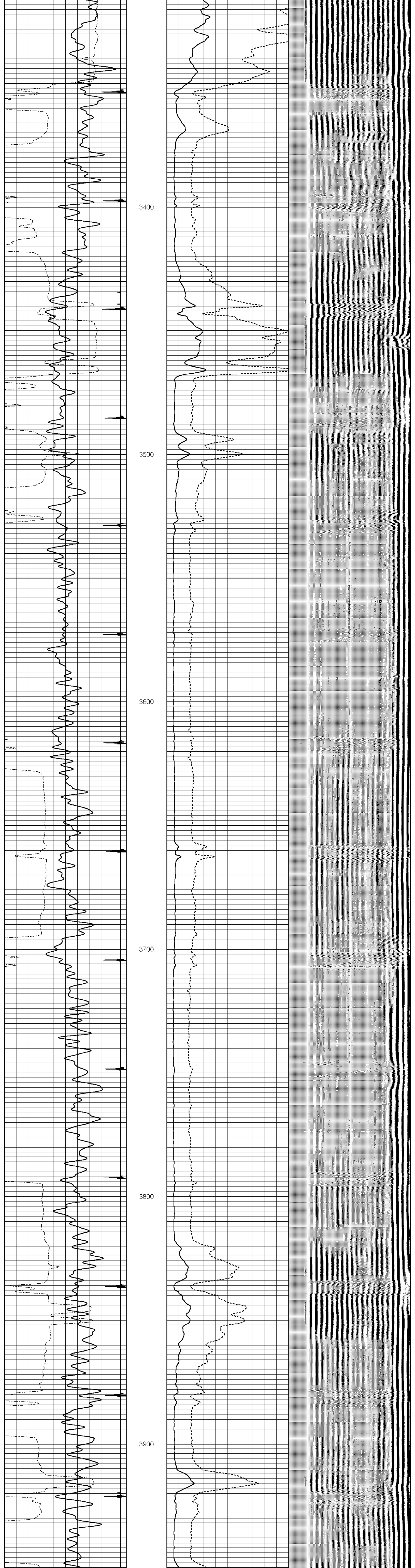

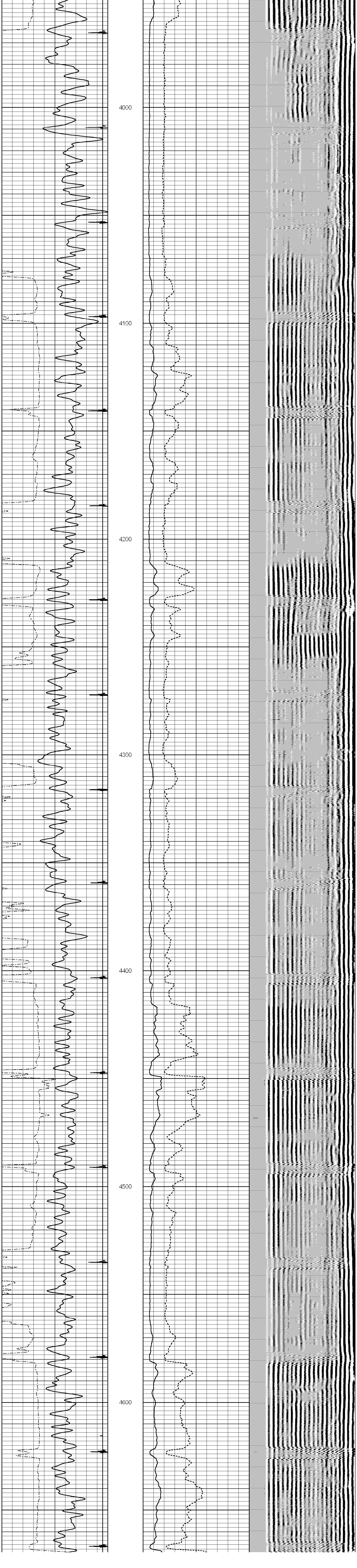

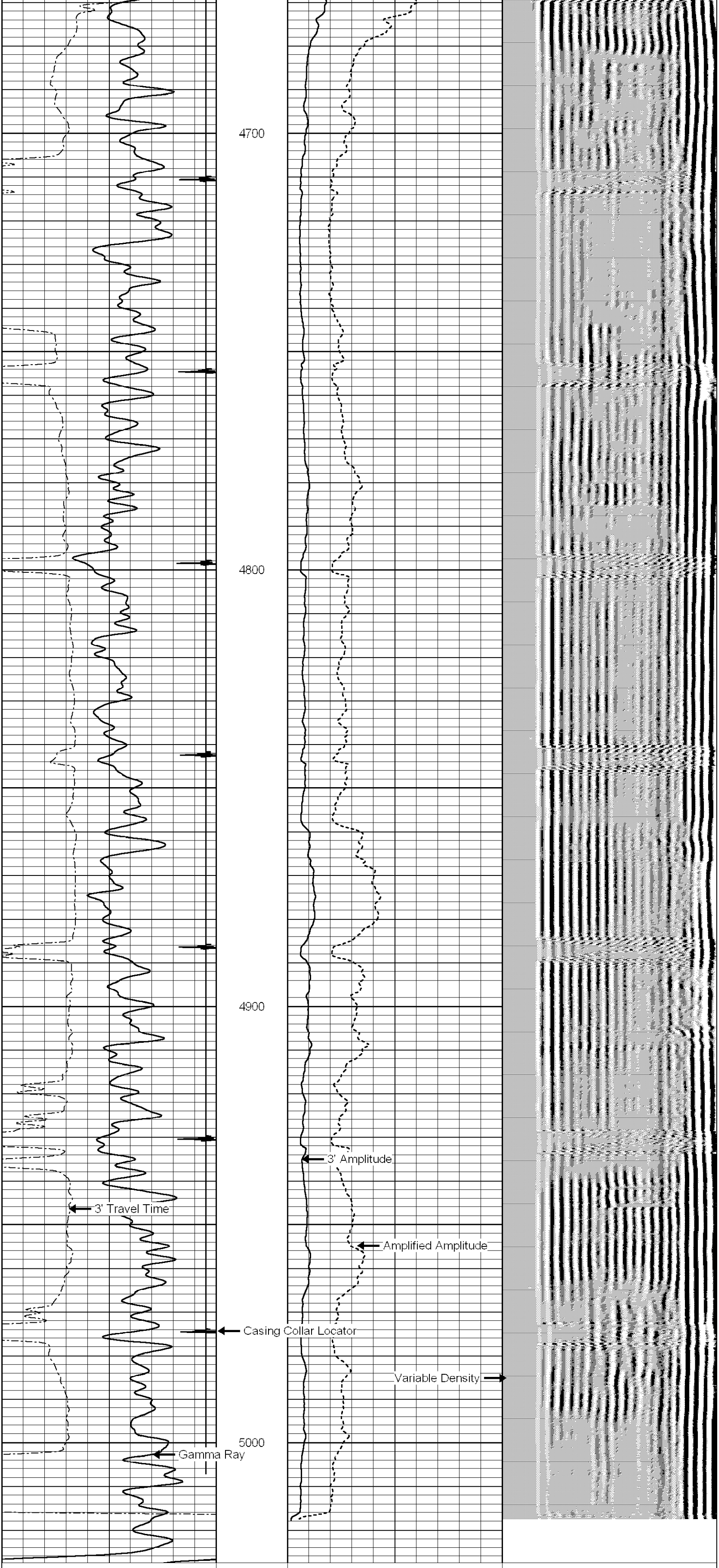

30	Gamma Ray (GAPI)	130	0	3' Amplitude (mV)	100	200	Variable Density	1200
5	Collar Locator	-0.25	0	Amplified Amplitude (mV)	30			
300	TT3 (usec)	200						

J-W WIRELINE COMPANY

MAIN PASS

LOG SPLIT FOR CORRELATION

Database File:	antelope 13-29_cbl.db
Dataset Pathname:	pass2
Presentation Format:	cblx
Dataset Creation:	Fri May 27 13:34:22 2011 by Log Std Casedhole 10121
Charted by:	Depth in Feet scaled 1:240

0	Gamma Ray (GAPI)	180	0	3' Amplitude (mV)	100	200	Variable Density	1200
5	Collar Locator	-0.25	0	Amplified Amplitude (mV)	30			
300	TT3 (usec)	200						

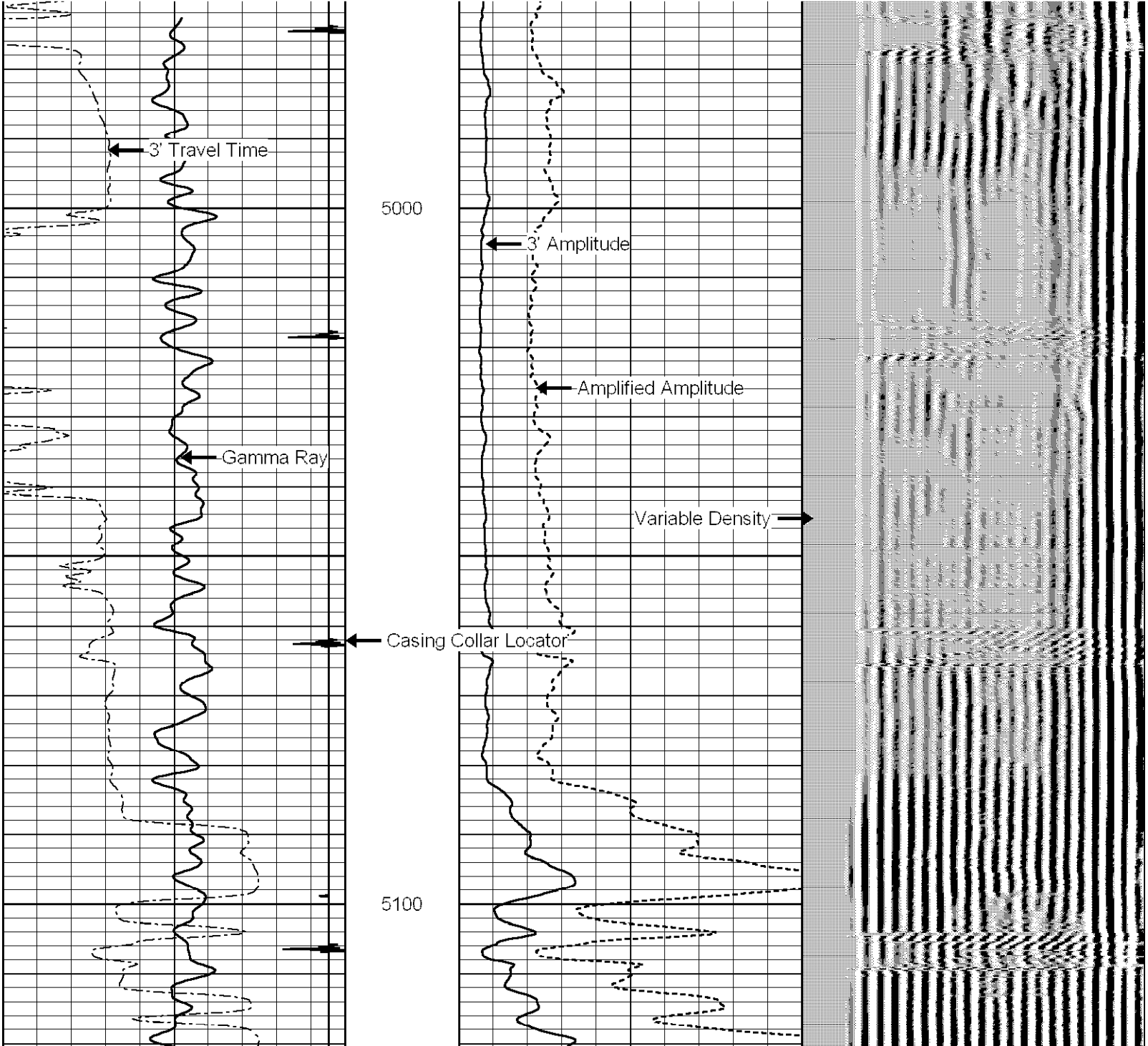

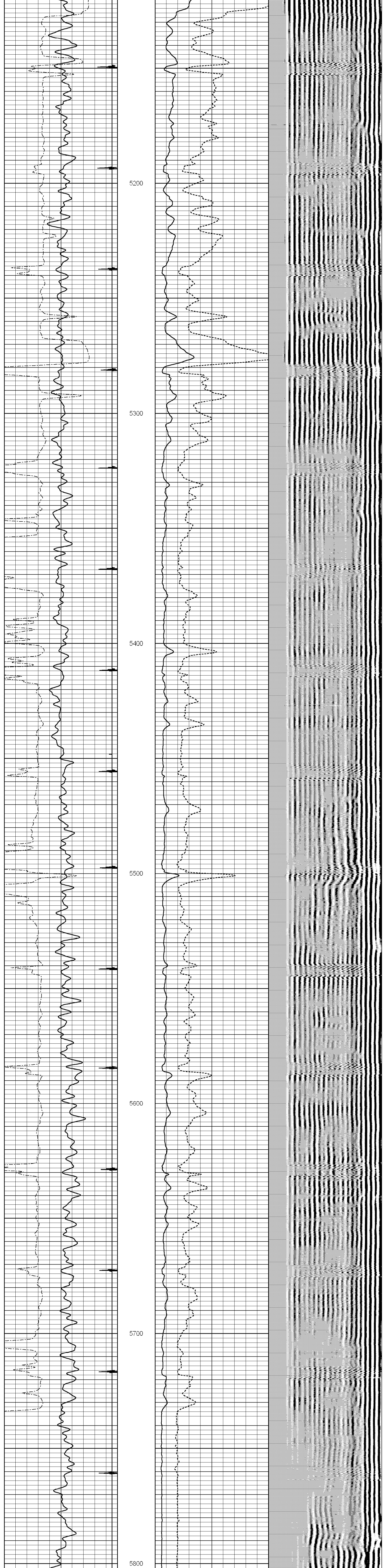

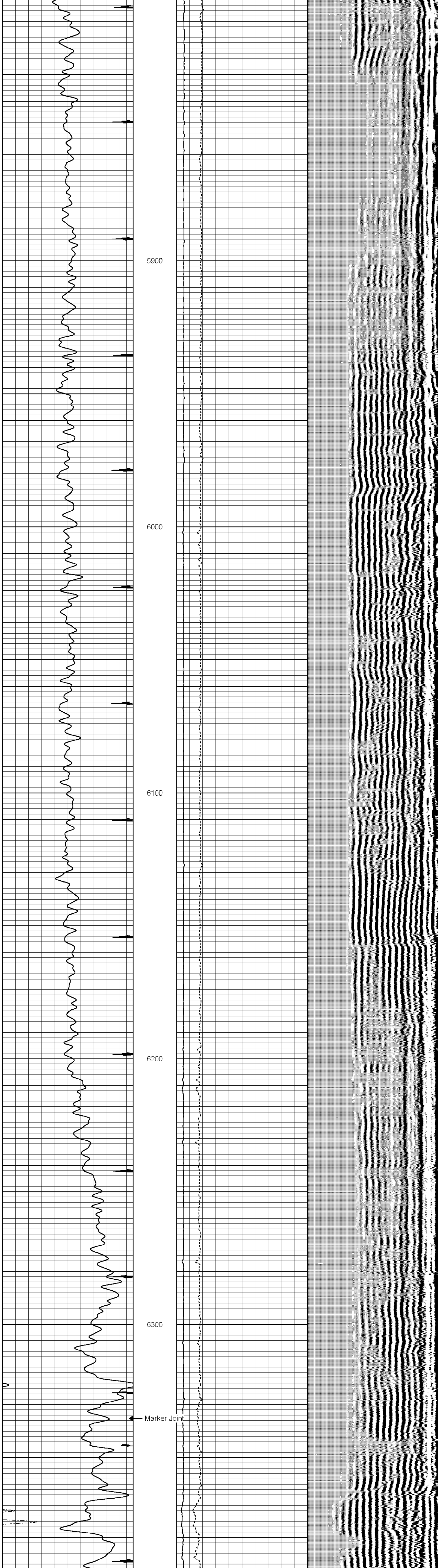

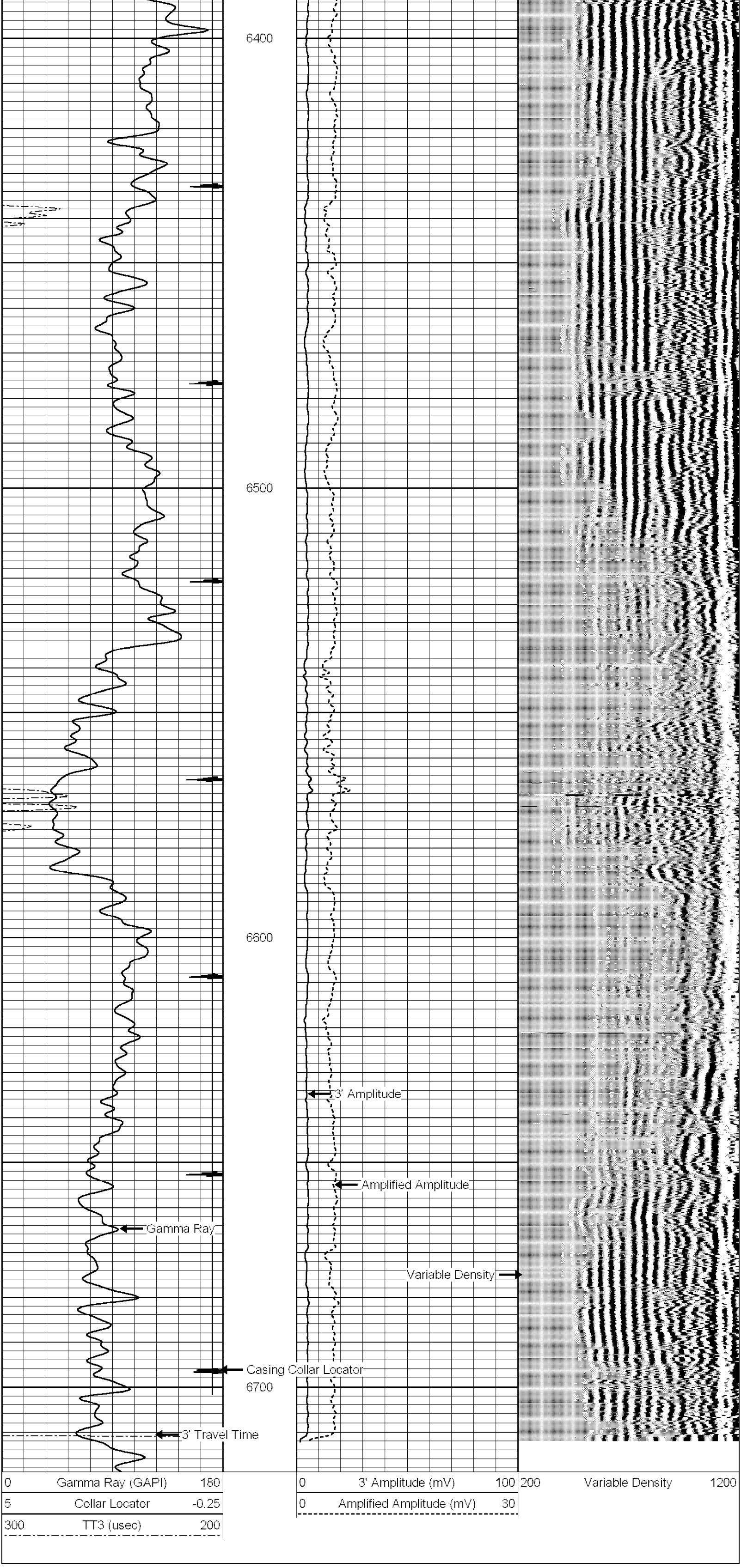

Calibration Report

Database File:	antelope 13-29_cbl.db
Dataset Pathname:	pass2
Dataset Creation:	Fri May 27 13:34:22 2011 by Log Std Casedhole 10121

Gamma Ray Calibration Report

Serial Number:	576	
Tool Model:	1.69TEKCO	
Performed:	Sun Jun 13 13:33:21 1993	
Calibrator Value:	1.0	GAPI
Background Reading:	0.0	cps
Calibrator Reading:	1.0	cps
Sensitivity:	1.0000	GAPI/cps

Cement Bond Log Calibration Report

Serial Number:	1		
Tool Model:	3-5tekco169		
Performed:	Fri May 27 13:12:31 2011		
Depth:	885.975	ft	
Casing Diameter:	4.5	in	
	3' Spacing	5' Spacing	
Signal Zero:	3	0	mV
Calibrated Amplitude:	81.1961	81.1961	mV
Reading at Signal Zero:	0.03	0.03	V
Reading in Free Pipe:	1.7373	2.07749	V
Gain:	45.8009	39.6564	
Offset:	1.62597	-1.18969	