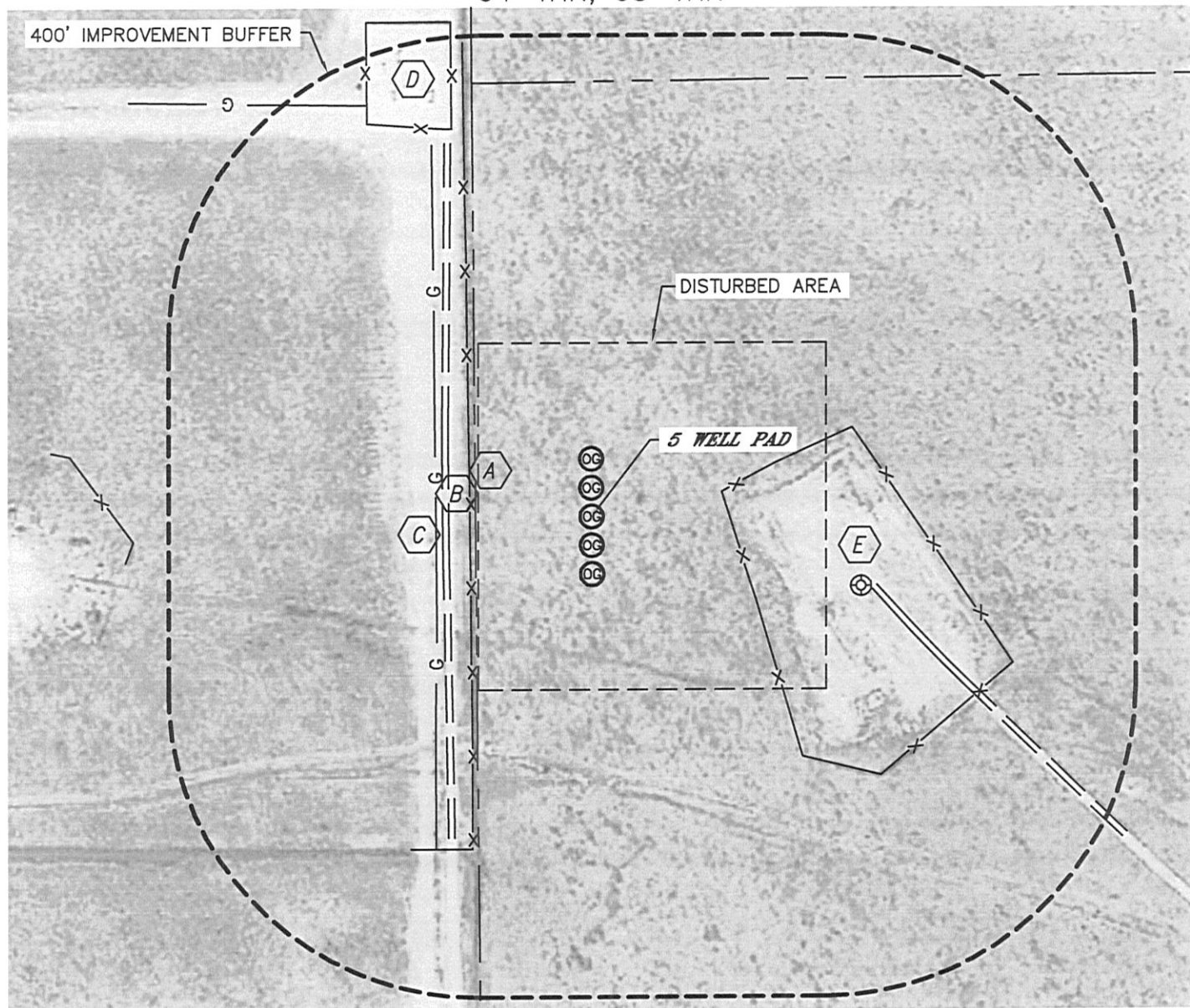







LOCATION DRAWING

WELLS RANCH USX AA25-66-1HN, 65HN, 65-1HN,
64-1HN, 63-1HN

SECTION: 25
TOWNSHIP: 6N
RANGE: 63W



IMPROVEMENTS:
(MEASURED FROM THE 65-1HN LOCATION)

-  FENCE 157' W, 171' E
-  FIELD ROAD 184' W, 375' SE
-  GAS LINE 201' W, 608' NW
-  GAS FACILITY (ONEOK) 535' NW
-  EX. WELL 360' SE

NEAREST: BUILDING 5280'+, PUBLIC ROAD 5280'+,
ABOVE GROUND UTILITY 5280'+, RAILROAD 5280'+, PROPERTY LINE 150' W

