






LEGEND:

- | | | | |
|-------------------------------------------------------------------------------------|-----------------|-------------------------------------------------------------------------------------|-----------------------|
|  | DISPOSAL WELLS |  | WATER WELLS |
|  | PRODUCING WELLS |  | ABANDONED WELLS |
|  | SHUT IN WELLS |  | TEMPORARILY ABANDONED |

EOG RESOURCES, INC.

WINDMILL #07-26H
SECTION 26, T5N, R62W, 6th P.M.
600' FNL 600' FWL



Utah Engineering & Land Surveying
85 South 200 East Vernal, Utah 84078
(435) 789-1017 * FAX (435) 789-1813

TOPOGRAPHIC MAP 05 05 11
MONTH DAY YEAR

SCALE: 1" = 2000' DRAWN BY: C.A.G. REVISED: 00-00-00

C
TOPO