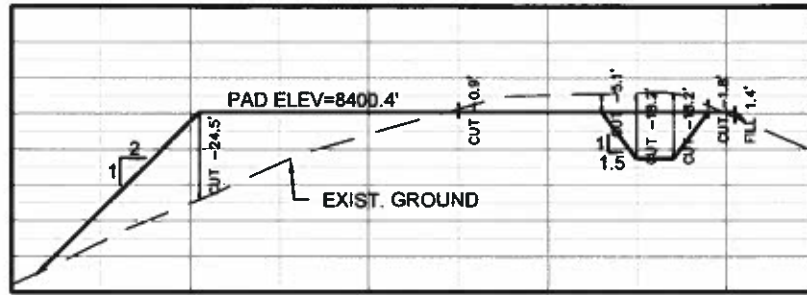


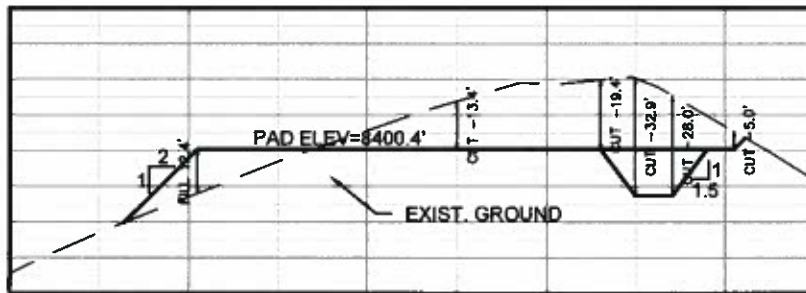
8430  
8420  
8410  
8400  
8390  
8380  
8370  
8360  
8350



8430  
8420  
8410  
8400  
8390  
8380  
8370  
8360  
8350

SECTION A-A'

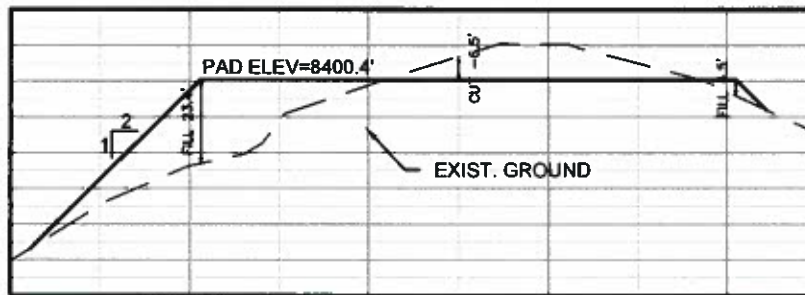
8440  
8430  
8420  
8410  
8400  
8390  
8380  
8370  
8360



8440  
8430  
8420  
8410  
8400  
8390  
8380  
8370  
8360

SECTION B-B'

8420  
8410  
8400  
8390  
8380  
8370  
8360  
8350  
8340



8420  
8410  
8400  
8390  
8380  
8370  
8360  
8350  
8340

SECTION C-C'

DATE REVISED:

DEL-MONT CONSULTANTS IS PROVIDING GRADING DESIGN FOR THIS PROJECT THAT PROVIDES DIMENSIONS AND VOLUME INFORMATION FOR CONSTRUCTION.



DEL-MONT CONSULTANTS, INC.  
ENGINEERING • SURVEYING • PLANNING  
125 Colorado Ave., Y. Montrose, CO 81401 • (970) 348-2281 • (970) 348-2342 ext.  
www.del-mont.com • e: service@del-mont.com



SECTIONS 5 & 8, T6S, R97W, 6TH PM  
CONSTRUCTION LAYOUT  
CROSS SECTIONS  
WELL PAD 697-08A  
GARFIELD COUNTY, COLORADO  
OXY USA WTP LP

DESIGNED BY: MGW/SNS  
SCALE: AS NOTED  
CHECKED BY: R.BARRETT  
FILE NAME: 10080V-697-08A-PLAT

DMC JOB NO: 10080  
DATE ISSUED: 2011-06-01  
DATE SURVEYED: 2008-08-19  
PLAT: 3 of 9