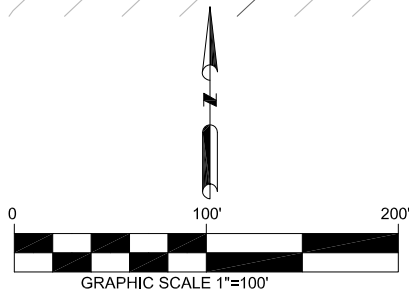


WELL PAD LEGEND

- EXISTING CONTOUR
- PROPOSED CONTOUR
- EXISTING WELLHEAD
- PROPOSED WELLHEAD



NOTE:
 EXISTING CONTOURS SHOWN WERE CREATED FROM
 USGS TOPO MAPS AND HAVE NOT BEEN FIELD
 VERIFIED. THIS DOCUMENT IS FOR INFORMATION ONLY
 AND IS NOT INTENDED TO BE USED FOR
 CONSTRUCTION.

PREPARED BY:



FIELD DATE:
 04-04-11

DRAWING DATE:
 04-22-11

BY:
 BWT

WELL NAME:

SLICK ROCK 30-14-7-60

SURFACE LOCATION:

WELD COUNTY, COLORAD
 SW 1/4, SW 1/4, SEC. 30, T7N, R60W

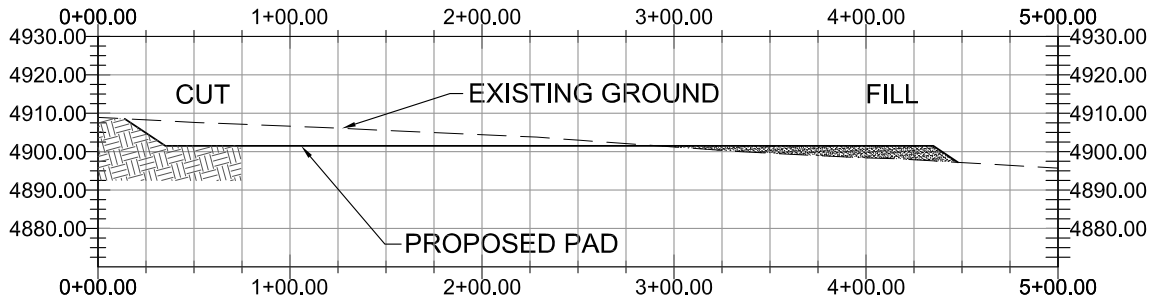
PREPARED FOR:

CARRIZO OIL & GAS INC.

PAD CROSS SECTIONS: SLICK ROCK 30-14-7-60

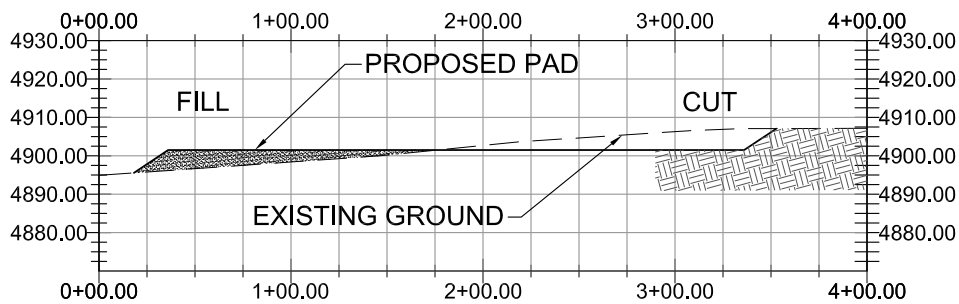
SECTION 30, TOWNSHIP 7 NORTH, RANGE 60 WEST, 6TH P.M.

Cross Section A



SCALES:
 HORIZONTAL: 1"=100'
 VERTICAL: 1"=50'

Cross Section B



PREPARED BY:



FIELD DATE:

04-04-11

DRAWING DATE:

04-22-11

BY:

BWT

WELL NAME:

SLICK ROCK 30-14-7-60

SURFACE LOCATION:

WELD COUNTY, COLORADO
 SW 1/4, SW 1/4, SEC. 30, T7N, R60W

PREPARED FOR:

CARRIZO OIL & GAS INC.