J-W WIRELINE COMPANY

GAMMA RAY CCL
CEMENT BOND VDL

Company DIVERSIFIED OPERATING CORPORATION
Well HILLMAN 9-1
Field WILDCAT
County WELD
State COLO

Company DIVERSIFIED OPERATING CORPORATION
Well HILLMAN 9-1
Field WILDCAT
County WELD State COLO

Location: API # : 05-123-31744-00
610' FNL & 660' FEL
NE NE
SEC 9 TWP 10N RGE 59W

Other Services

Permanent Datum GL Elevation 5101
Log Measured From KB
Drilling Measured From KB

Elevation
K.B. 5177
D.F. 5116
G.L. 5101

Date	OCT-19-2010		
Run Number	ONE		
Depth Driller	8378		
Depth Logger	7524		
Bottom Logged Interval	7516		
Top Log Interval	5200		
Open Hole Size			
Type Fluid	WATER		
Density / Viscosity			
Max. Recorded Temp.			
Estimated Cement Top	5345		
Time Well Ready			
Time Logger on Bottom			
Equipment Number	2829		
Location	STERLING		
Recorded By	KYLE GIRDLER		
Witnessed By	BILL SCOFIELD		

Borehole Record				Tubing Record			
Run Number	Bit	From	To	Size	Weight	From	To

Casing Record	Size	Wgt/Ft	Top	Bottom
Surface String				
Prot. String				
Production String	4.5			
Liner				

<<< Fold Here >>>

All interpretations are opinions based on inferences from electrical or other measurements and we cannot and do not guarantee the accuracy or correctness of any interpretation, and we shall not, except in the case of gross or willful negligence on our part, be liable or responsible for any loss, costs, damages, or expenses incurred or sustained by anyone resulting from any interpretation made by any of our officers, agents or employees. These interpretations are also subject to our general terms and conditions set out in our current Price Schedule.

Comments

THANK YOU FOR USING J.W. WIRELINE

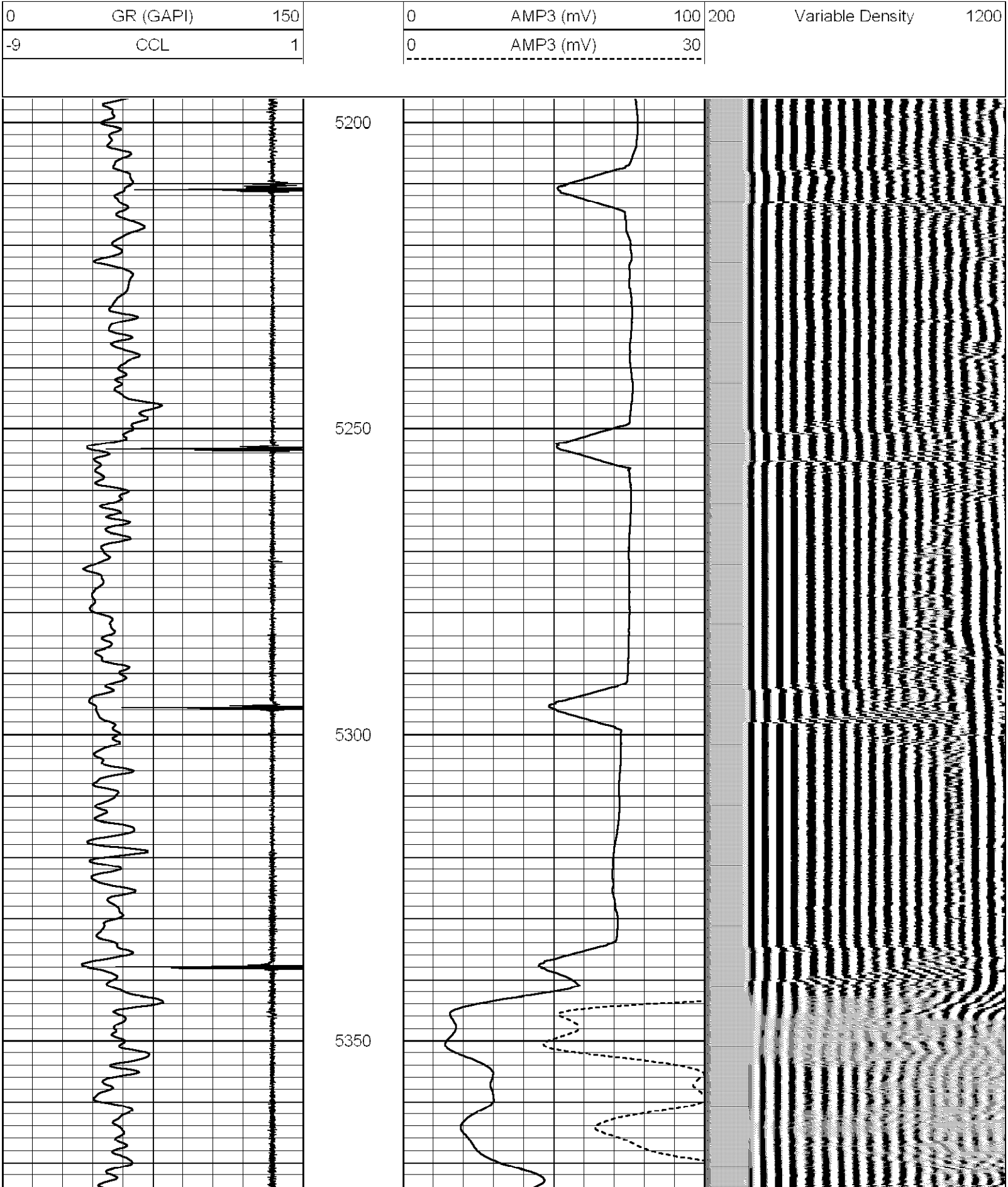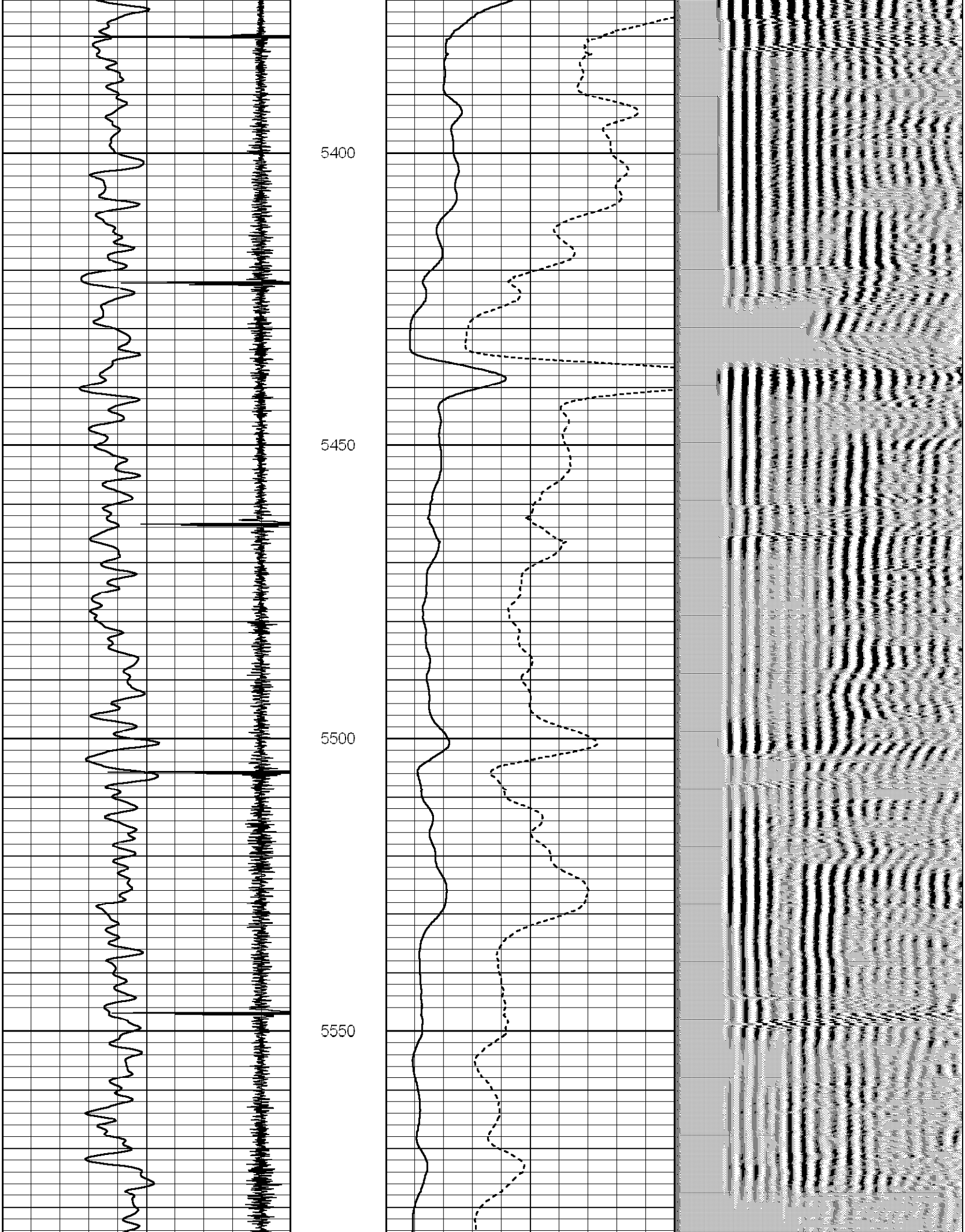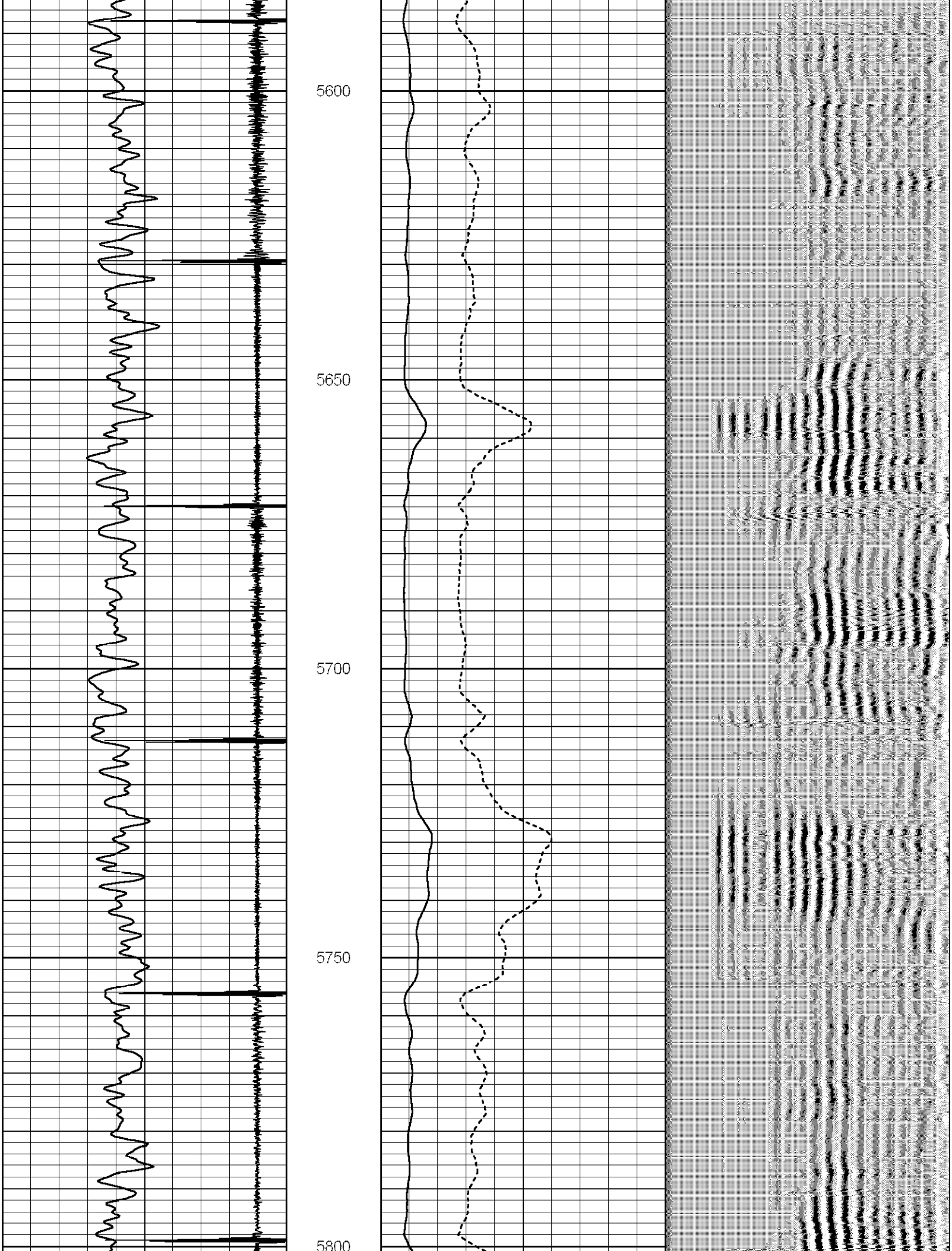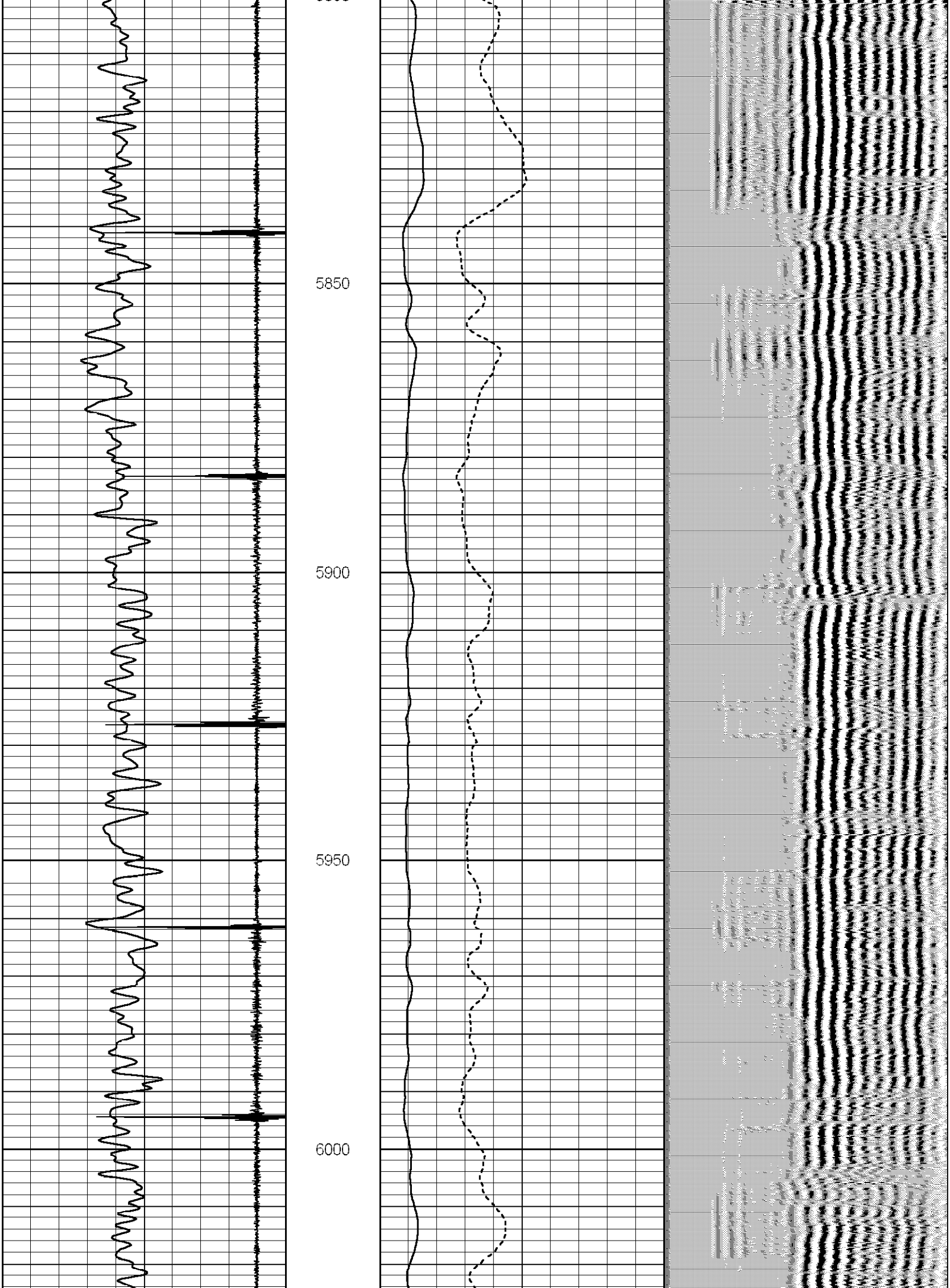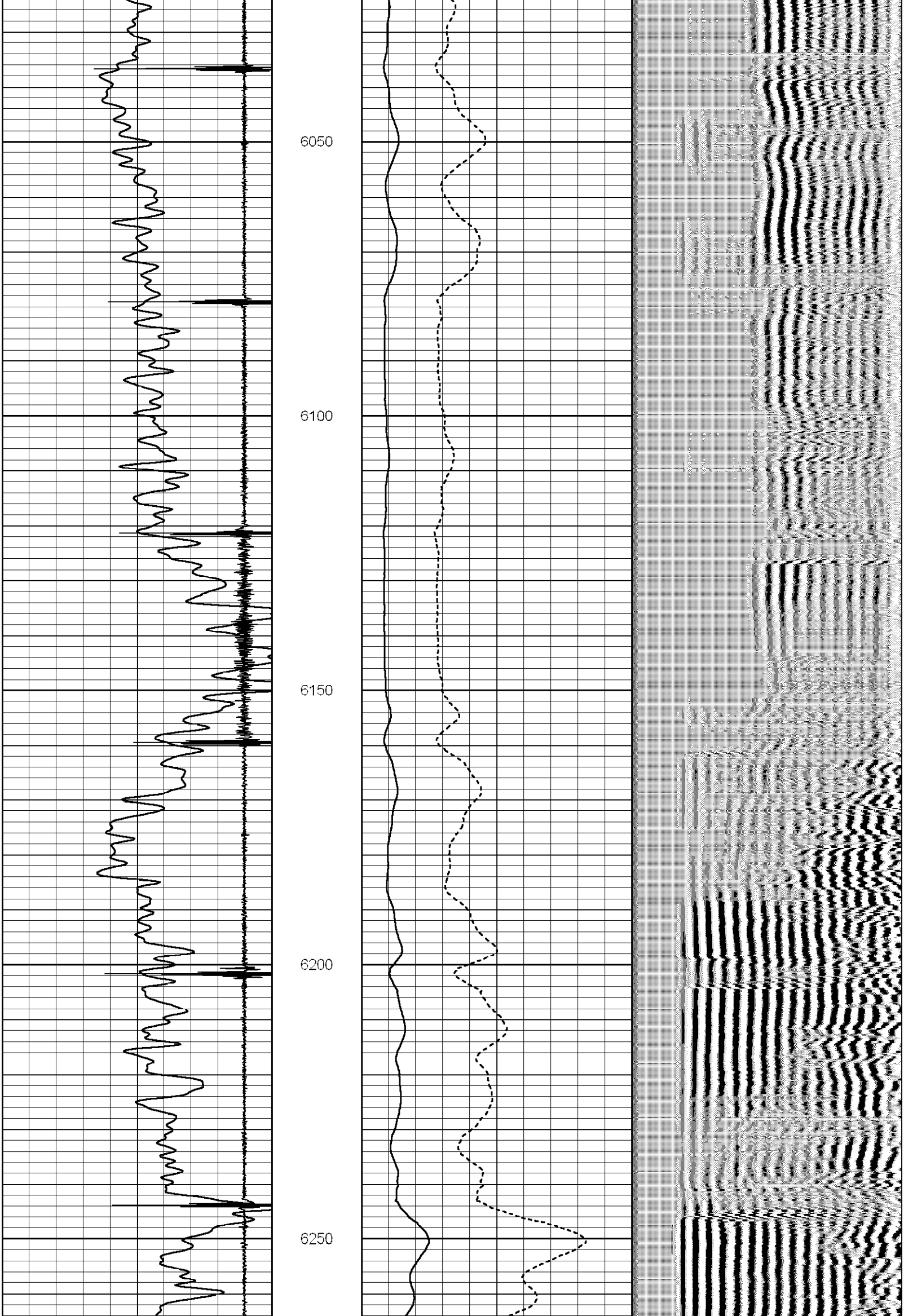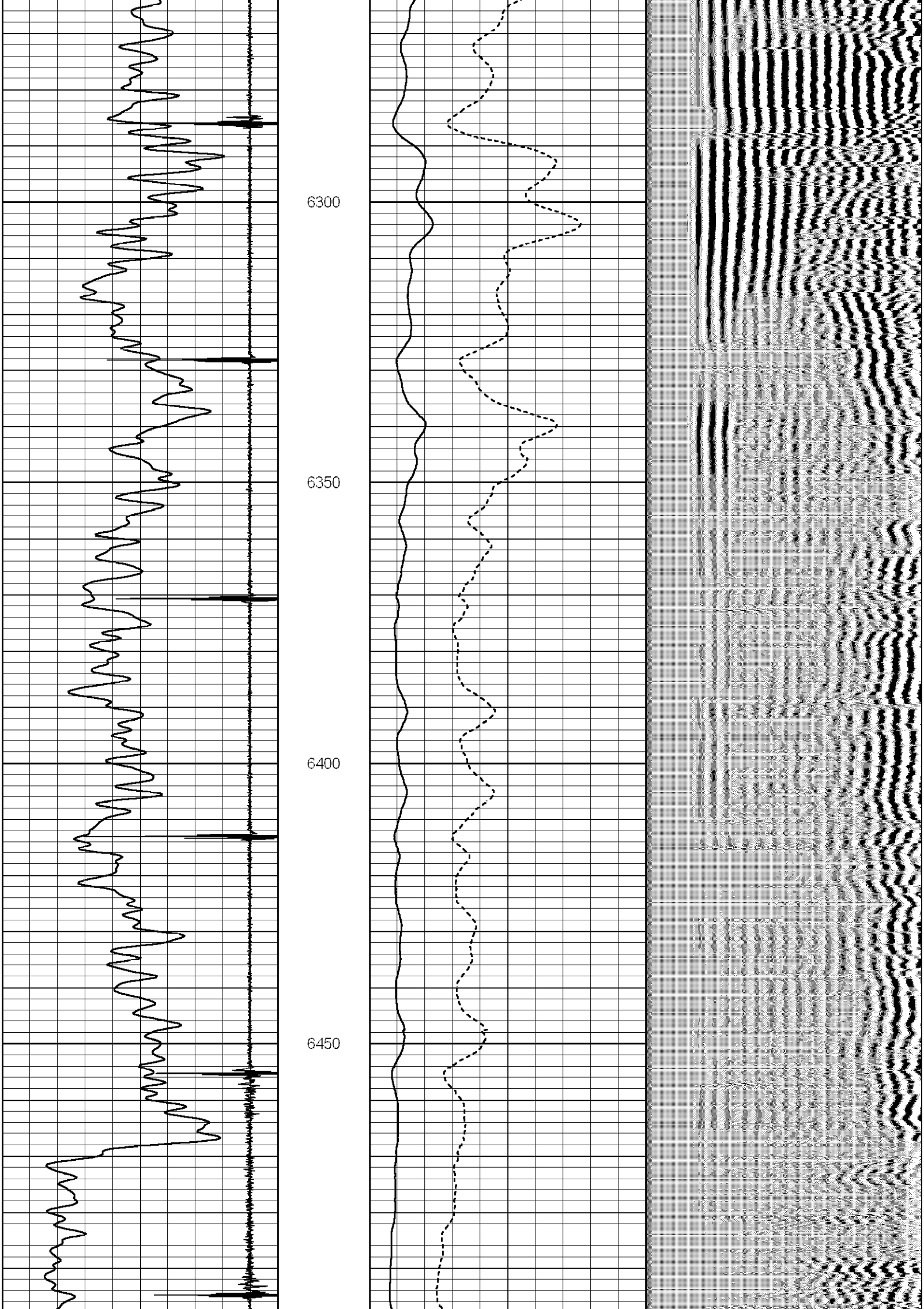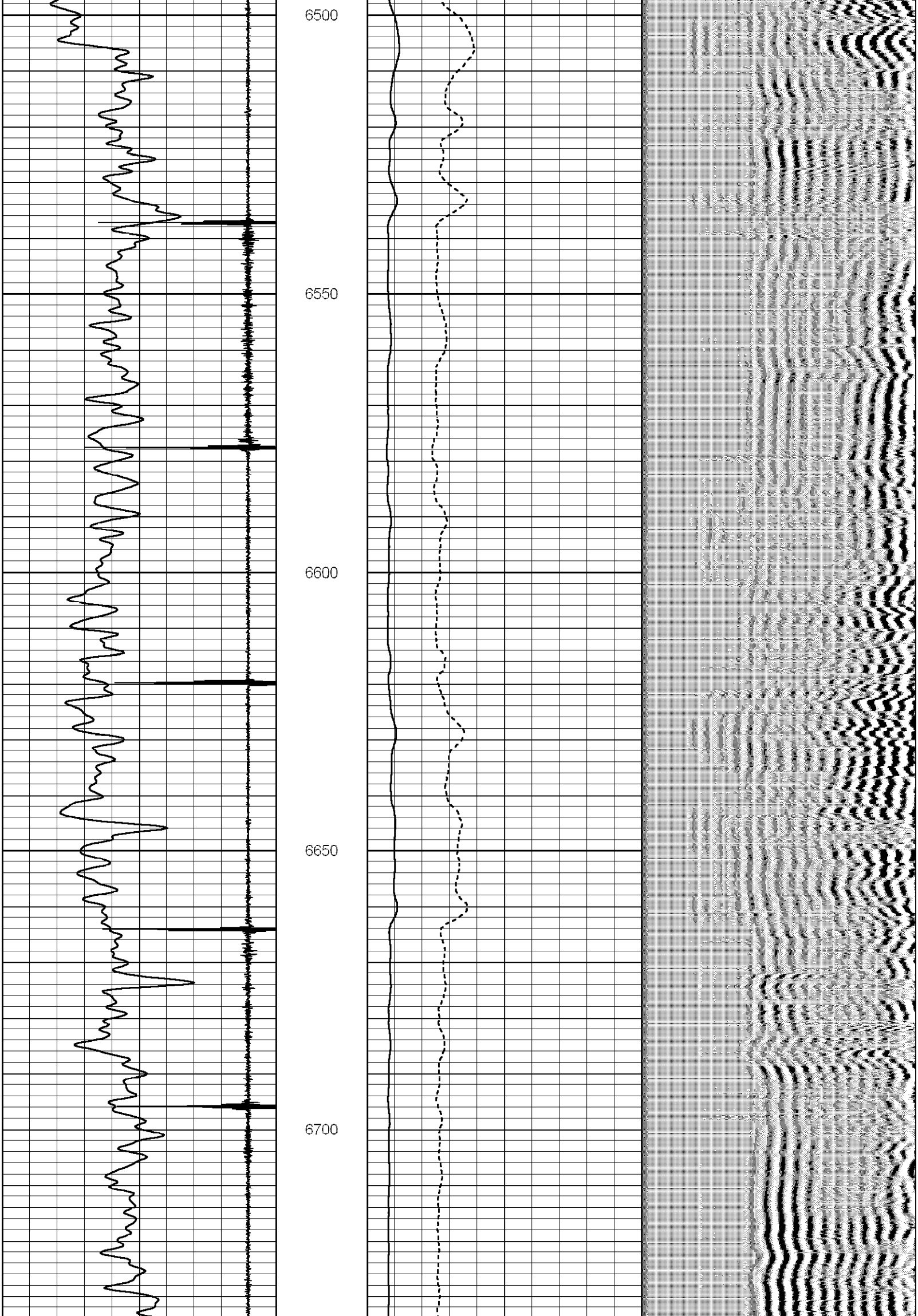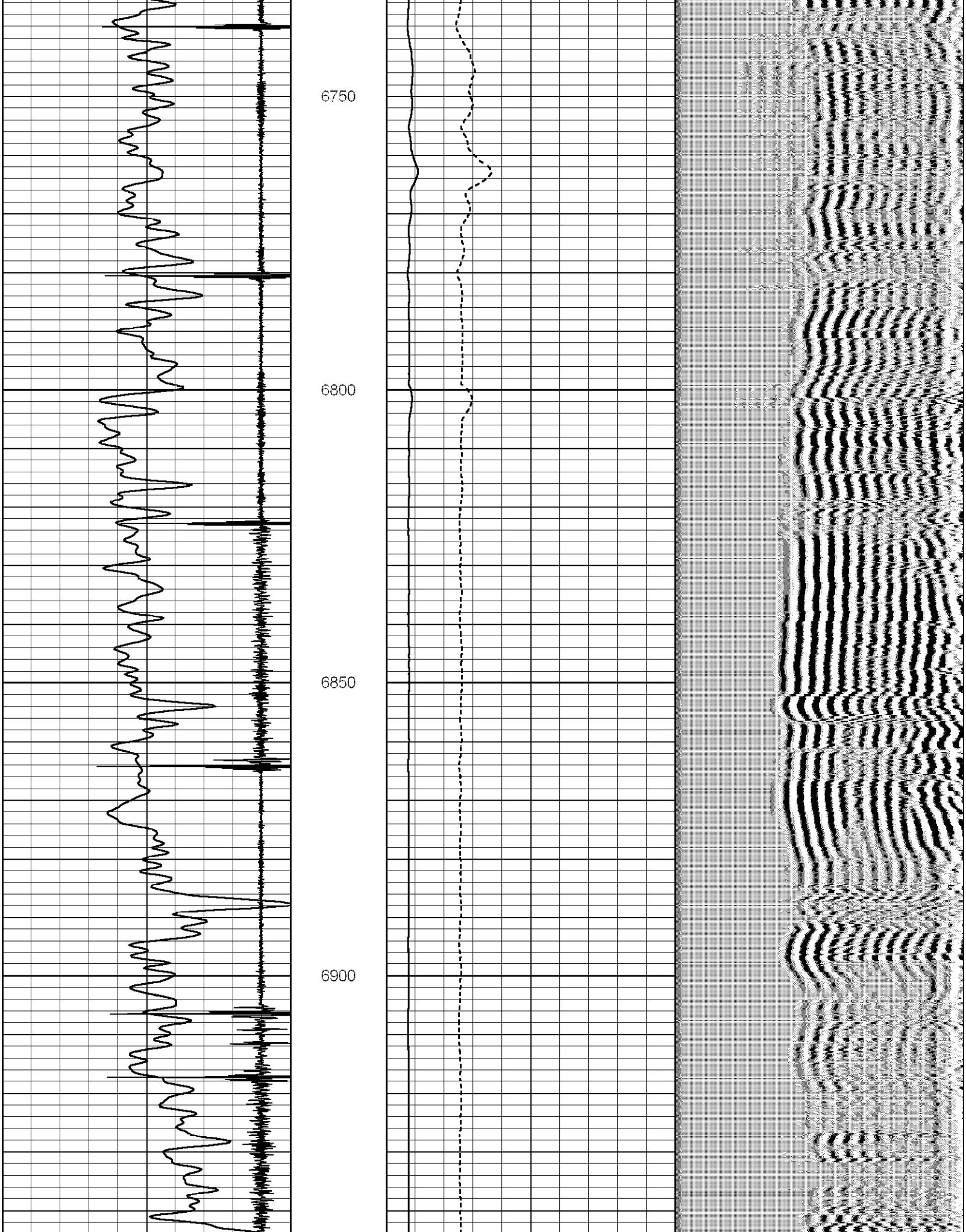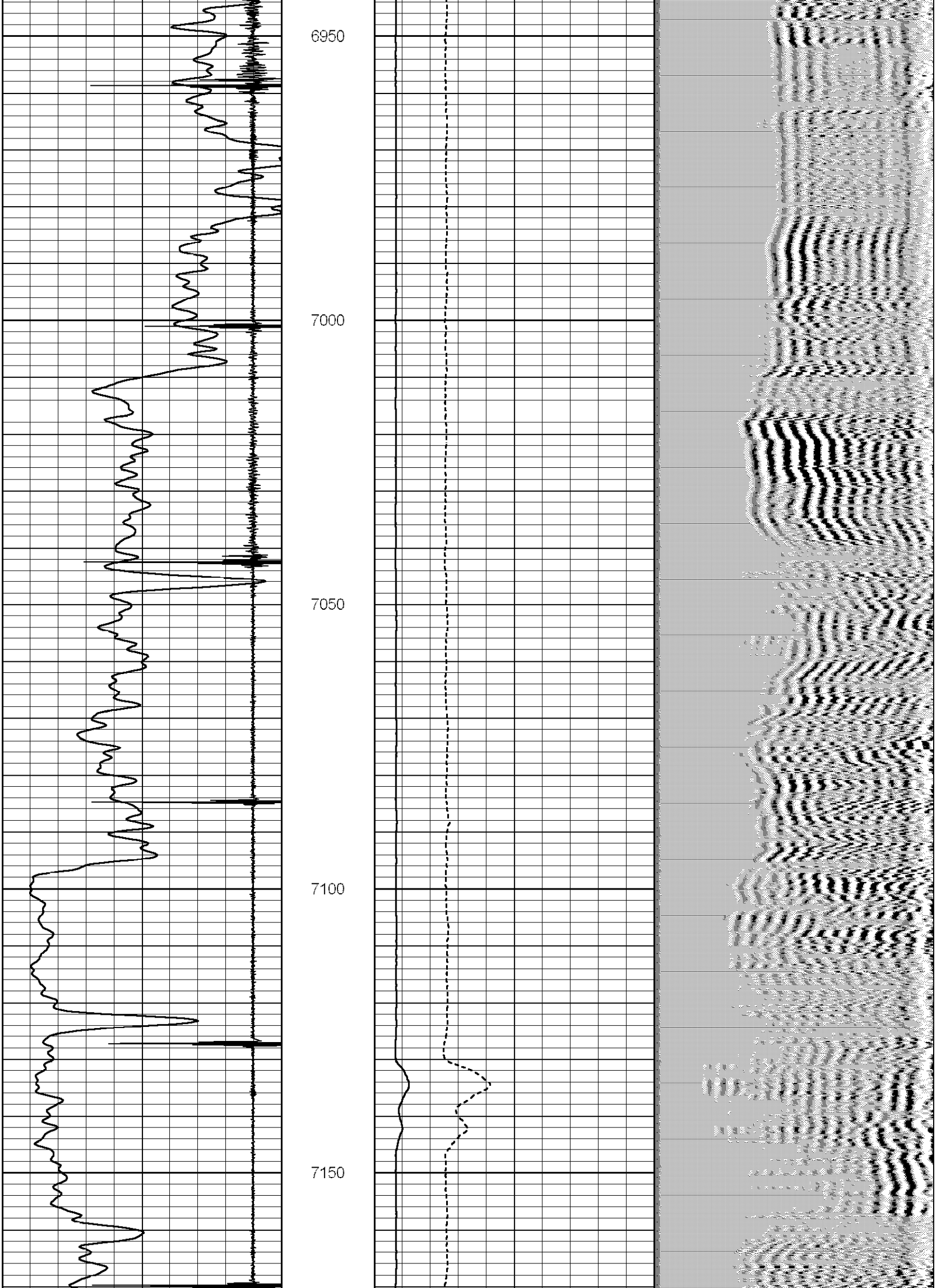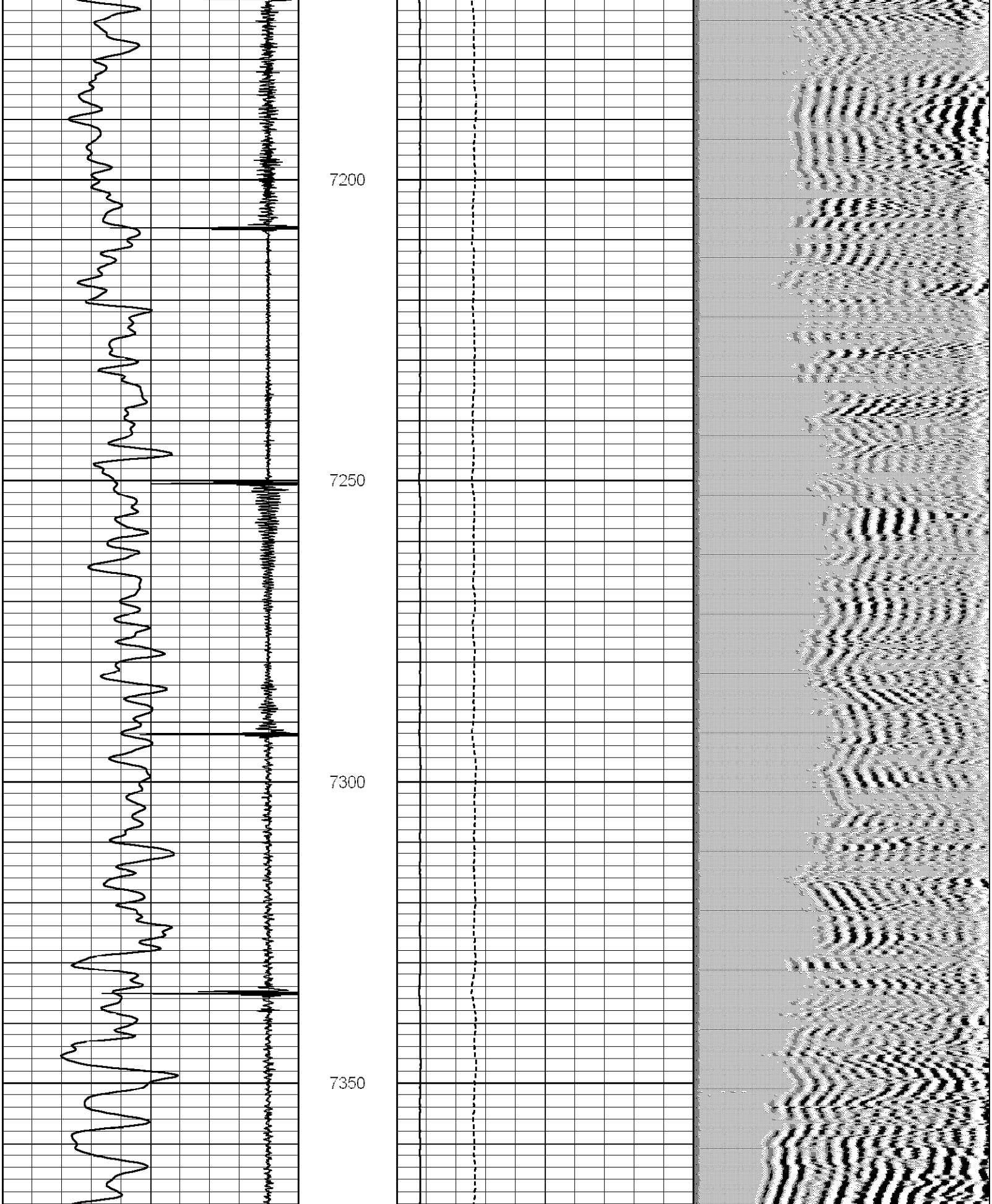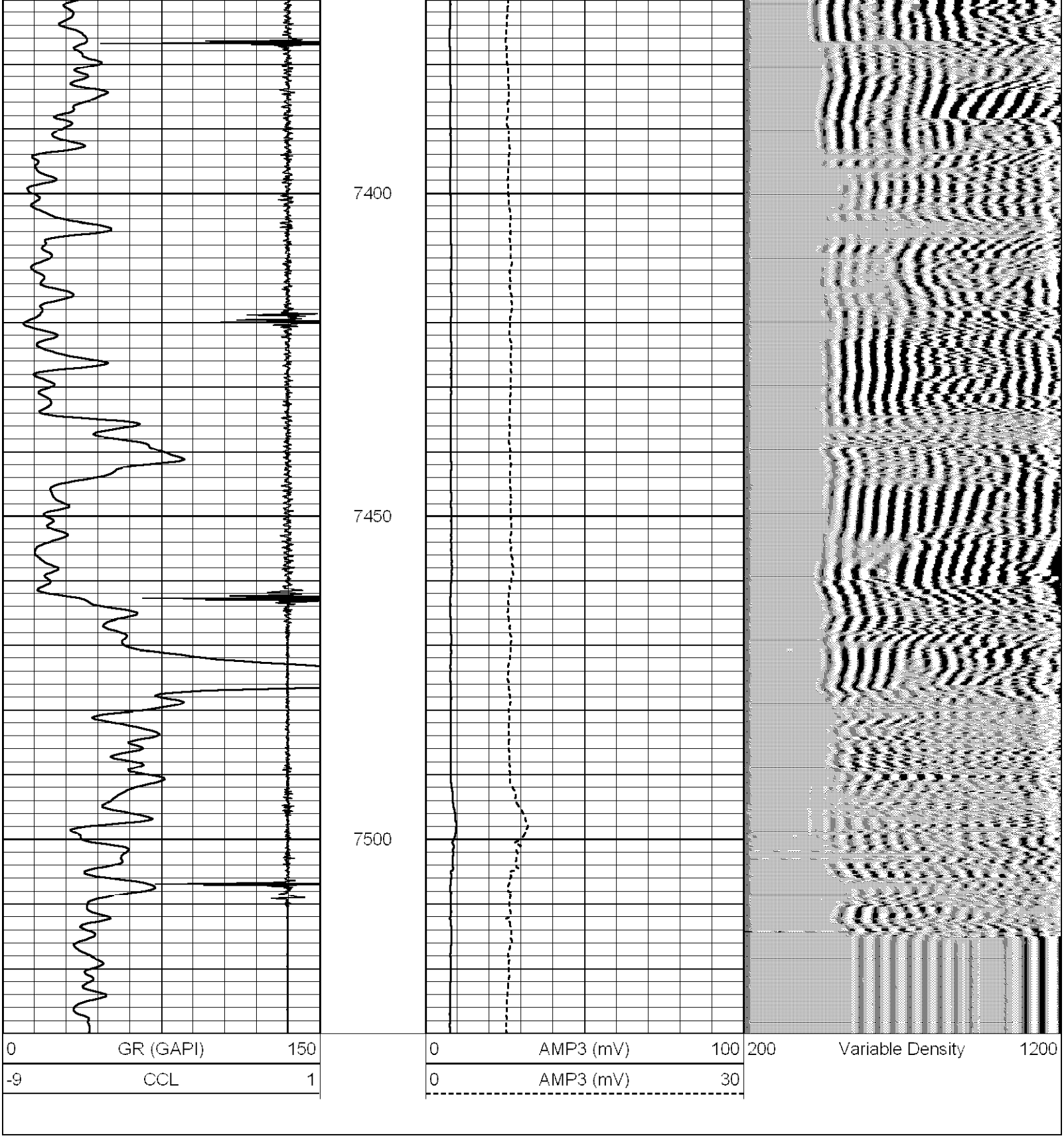Database File: doc log 10-19-10.db
Dataset Pathname: pass7
Presentation Format: cblx
Dataset Creation: Tue Oct 19 08:13:38 2010 by Log Std Casedhole 07122
Charted by: Depth in Feet scaled 1:240