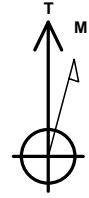


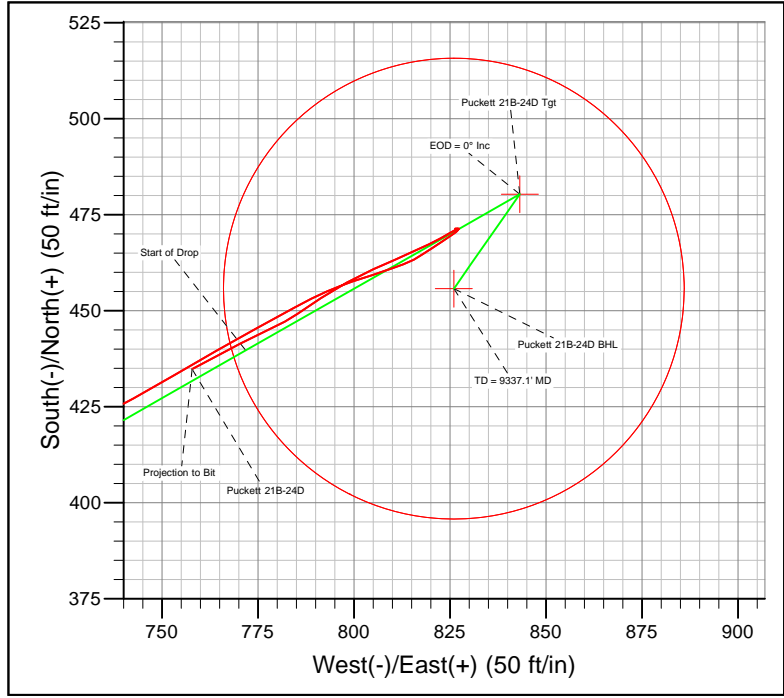
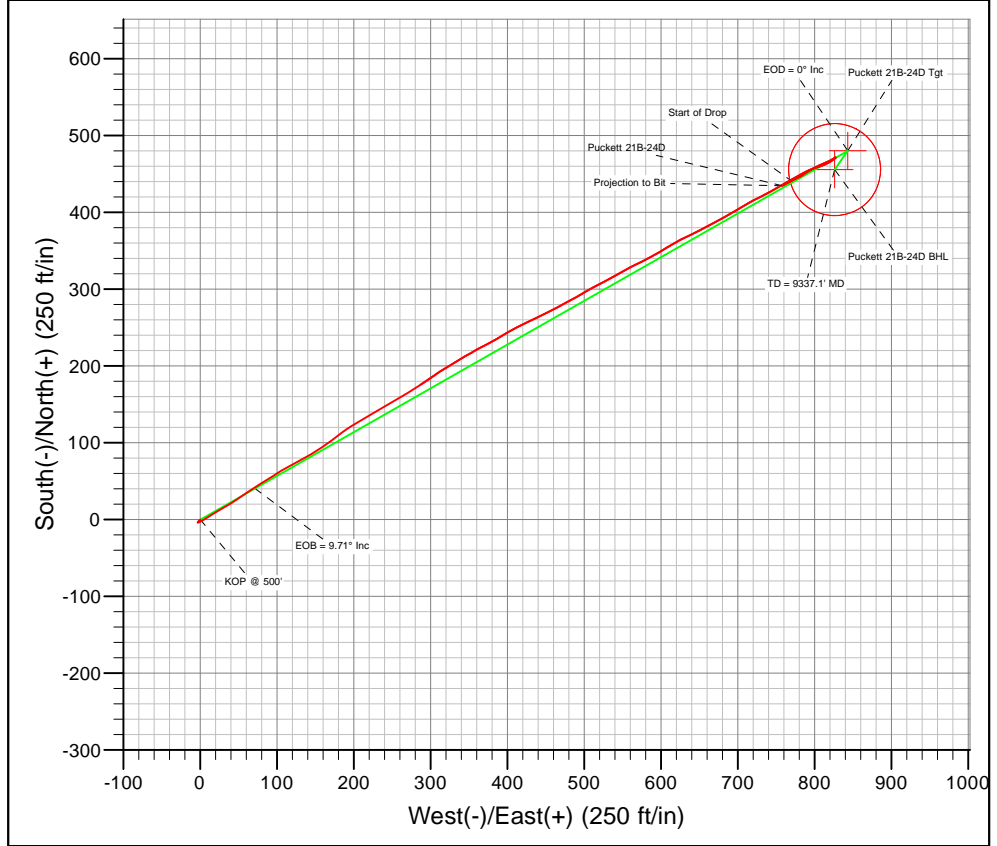
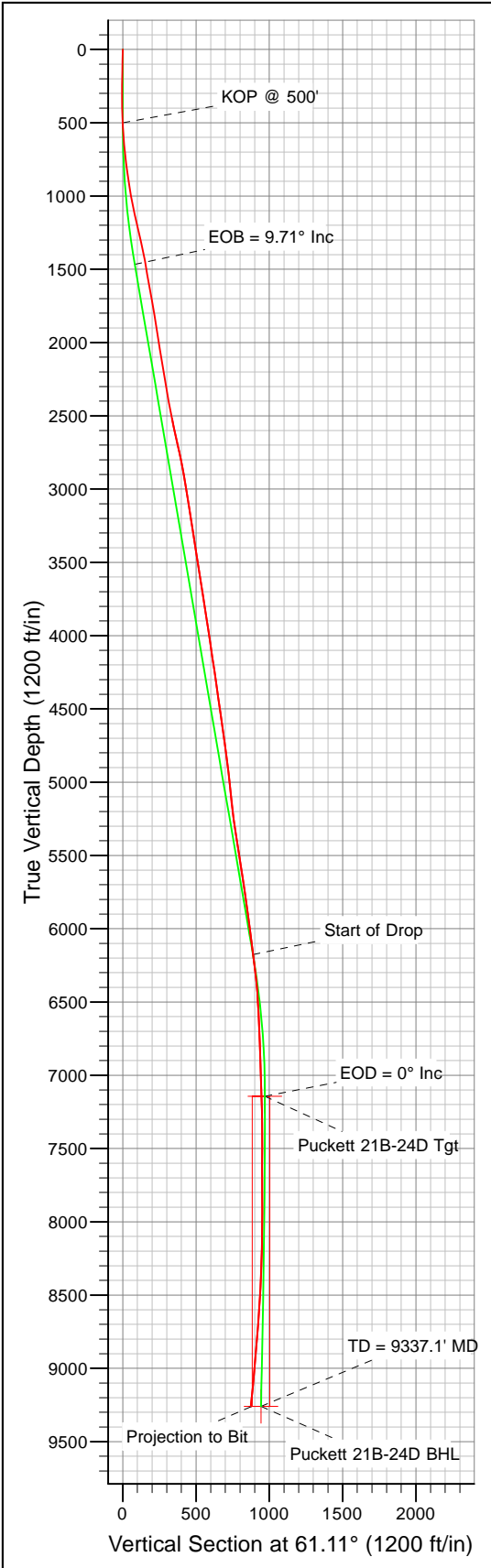
Project: Mesa  
 Site: NWNW Sec 24-T6S-R97W  
 Well: Puckett 21B-24D  
 Wellbore: DD  
 Design: DD



Azimuths to True North  
 Magnetic North: 10.57°  
 Magnetic Field  
 Strength: 52321.3snT  
 Dip Angle: 65.75°  
 Date: 06/01/2010  
 Model: IGRF2010-14

WELL DETAILS: Puckett 21B-24D

+N/-S	+E/-W	Northing	Ground Level: Easting	8381.0 Latitude	Longitude	Slot
0.0	0.0	1622931.67	2245694.50	39.513249	-108.173983	



Survey: Production (Puckett 21B-24D/DD)

Created By: Jon Schweigert Date: 8:01, November 12 2010  
 Checked: \_\_\_\_\_ Date: \_\_\_\_\_  
 Reviewed: \_\_\_\_\_ Date: \_\_\_\_\_  
 Approved: \_\_\_\_\_ Date: \_\_\_\_\_