




#### DESCRIPTION

- A. Gobbler 1N-23HZ and Gobbler 1C-23HZ tank battery expansion (lat. 40.122132. long. -104.739903) approx. 1727' FSL and 1051' FEL.  
 B. Existing UPRR 38 PAM M True ! 75' SEOL



#### Legend:

-  Existing UPRR 38 PAM M True  
 Fence  
 Access Road



DATE

6/2/2011

Prepared By: Dave Haertel

**400 ft. Radius Map**  
**Gobbler 1C-23HZ**  
**Tank Battery Expansion**  
 Ground Elevation: 5142'  
**Surface Location: T2N R66W 23**  
**N/2SE/4**  
 Description of surface Uses: Rangeland