



SCALE: 1 IN = 500 FT



SECTION 16

SECTION 10

CO RD 106

S89°52'13"E
2630.49'

CO RD 31

N1°41'30"W
2632.06'

SECTION 15



10 ACRES

2

3






5

2615.91'
N89°38'45"W

4

LAND USE:
RANGE LAND

LEGEND

-  SECTION CORNER, AS NOTED ON SHEET 1
-  PROPOSED WELL
-  GAS MARKER
-  TELEPHONE BOX
-  FENCE

- ① PROPOSED WELL BELLMORE 9-66-15-5H
- ② OPERATIONAL DISTURBANCE AREA
- ③ 400' RADIUS
- ④ DITCH IS 660' SW

- ⑤ FENCE IS 645' S
- ⑥ UNDERGROUND TELEPHONE 440' W
- ⑦ UNDERGROUND GAS IS 450' W
- ⑧ COUNTY ROAD 31 IS 470' W

 PROPOSED 50x300' FACILITY



COFFEY
ENGINEERING & SURVEYING
902 S. 3rd St., Laramie, WY 82070
[P] 307-742-7425 [F] 307-742-7403

IMPROVEMENT MAP
WELL PAD: BELLMORE 9-66-15-5H
450' FWL & 1980' FNL (WELL)
600' FNL & 600' FEL (BOTTOM HOLE)
SEC.15, T9N, R66W, 6TH P.M.
WELD COUNTY, COLORADO

Anadarko E&P CO., L.P.
an
Anadarko
Petroleum Corporation
1099 18th Street
Denver, CO 80202

Project: 1715.10
Drafted By: RLB
Date: 03/31/11

Sheet: 2/5