







LOCATION PHOTOS

Dietzler 11-44-9-60 Pad SE1/4 SE1/4 Sec. 11 Twn. 9N Rng. 60W 6th PM Lat: 40.75840 Long: -104.05137	Carrizo Oil & Gas, Inc Weld County, CO Date of Pictures: 4/21/2011
	
PAD NORTH	PAD EAST
	
PAD SOUTH	PAD WEST
	
ACCESS OFF WCR 107	ACCESS



GEOSURV Inc. 520 Stacy CT Suite B Lafayette CO 80026 ph 303 666 0379 fx 303 665 6320

G:\GEOSURV\WeldzNorth\Carrizo 110004\Wellplats\Dietzler 11-9-60\Photos\Dietzler 11-44-9-60 Pad Photos.docx 5/25/2011 3:58:00 PM