

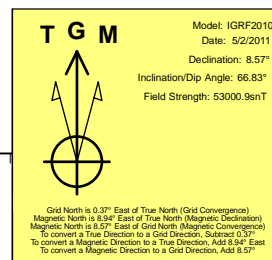
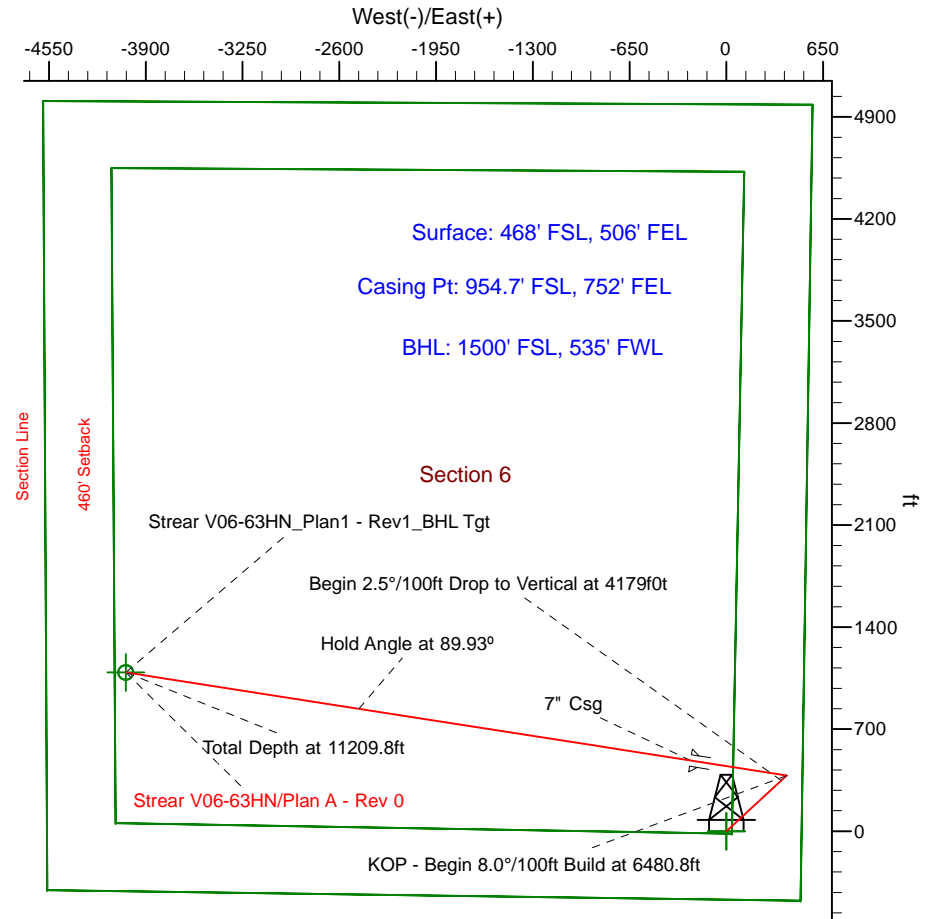
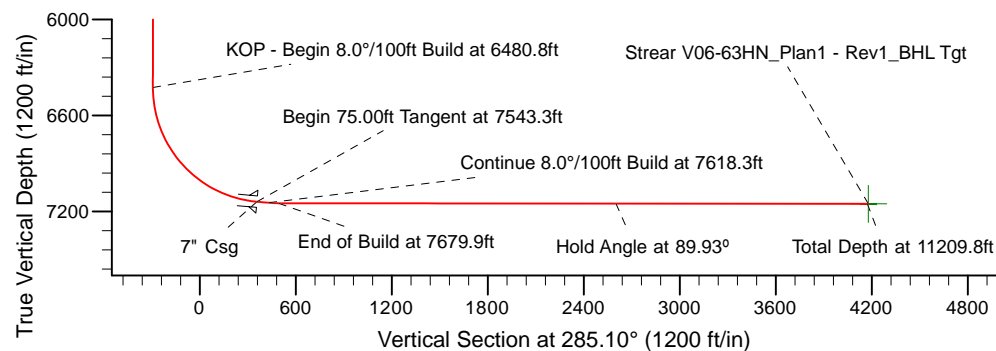
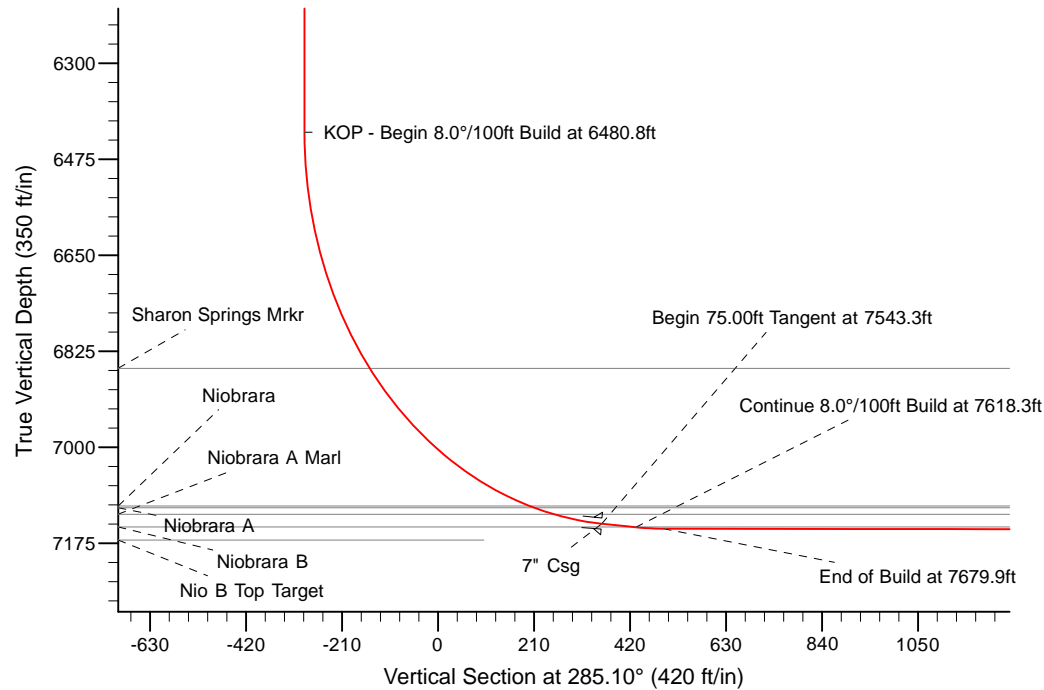
Project: Weld County, CO (NAD 83)
Site: Sec. 6, T2N, R67W
Well: Strear V06-63HN
Wellbore: Plan A - Rev 0 (PERMITTING PLAN ONLY)
Design: Plan A - Rev 0

Noble Energy

HALLIBURTON
Sperry Drilling

SECTION DETAILS

Sec	MD	Inc	Azi	TVD	+N/-S	+E/-W	Dleg	TFace	VSec	Target
1	0.0	0.00	0.00	0.0	0.0	0.0	0.00	0.00	0.0	
2	1500.0	0.00	0.00	1500.0	0.0	0.0	0.00	0.00	0.0	
3	1980.1	12.00	46.74	1976.6	34.3	36.5	2.50	46.74	-26.3	
4	4179.0	12.00	46.74	4127.4	347.7	369.5	0.00	0.00	-266.1	
5	4659.1	0.00	0.00	4604.0	382.0	406.0	2.50	180.00	-292.4	
6	6480.8	0.00	0.00	6425.7	382.0	406.0	0.00	0.00	-292.4	
7	7543.3	85.00	279.04	7139.2	484.7	-239.7	8.00	279.04	357.7	
8	7618.3	85.00	279.04	7145.7	496.5	-313.4	0.00	0.00	432.0	
9	7679.9	89.93	279.04	7148.4	506.1	-374.2	8.00	0.00	493.2	
10	1386.4	89.93	279.05	7153.1	1089.0	-4034.6	0.00	106.13	4179.0	Strear V06-63HN_Plan1 - Rev1_BHL Tgt



WELL DETAILS: Strear V06-63HN (NAD83 Geodetic System)

Ground Level: 4866.0	
Northing 396926.20	Easting 963342.33
Latitude 40° 9' 41.904 N	Longitude 104° 55' 31.800 W

Plan: Plan A - Rev 0 (Strear V06-63HN/Plan A - Rev 0 (PERMITTING PLAN ONLY))

Created By: Erasmo Mendoza Date: 9:06, May 03 2011

Checked: _____ Date: _____

Reviewed: _____ Date: _____

Approved: _____ Date: _____