






## LOCATION PHOTOS

|   |   |
|---|---|
| <b>Pergamos 4-44-7-60 Pad</b><br><b>SE1/4 SE1/4 Section 4 Twn. 7N Rng. 60W 6<sup>th</sup> PM</b><br><b>Lat: 40.59761 Long: -104.08912</b> | <b>Carrizo Oil &amp; Gas, Inc</b><br><b>Weld County, CO</b><br><b>Date of Pictures: 3/16/2011</b> |
|    |                 |
| <b>PAD NORTH</b>  | <b>PAD EAST</b>   |
|   |                |
| <b>PAD SOUTH</b>  | <b>PAD WEST</b>   |
|    |               |
| <b>ACCESS OFF WCR 86</b>  | <b>ACCESS</b>   |



**GEOSURV Inc.** 520 Stacy CT Suite B Lafayette CO 80026 ph 303 666 0379 fx 303 665 6320

G:\GEOSURV\WeldzNorth\Carrizo 110004\Wellplats\Pergamos 4-44-7-60 .320\Photos\Pergamos 4-44-7-60 Pad Photos.docx 3/21/2011 9:31:00 AM