





LOCATION PHOTOS

Fuqua 18-15 Pad SWSE Sec 18 T6N R78W Lat: 40.48465 Long: -106.18471	LARAMIE ENERGY II LLC Jackson County, CO Date of Pictures: 5/23/2011
	
PAD NORTH	PAD EAST
	
PAD SOUTH	PAD WEST



GEOSURV Inc. 520 Stacy CT Suite B Lafayette CO 80026 ph 303 666 0379 fx 303 665 6320

G:\GEOSURV\North Park_Wellplats\FUQUA\Photos\Fuqua 18-15 Pad Photos.docx 5/24/2011 1:46:00 PM