

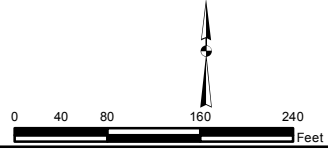




Legend

-  Proposed Well
-  Wellpad

N



State 41-14-1
19 May 2011

LAT: 40.172404°

LONG: -107.577341°

SW/SW SEC. 14 T6N R91W

MOFFAT COUNTY, COLORADO N.M.P.M.



Reference Area

