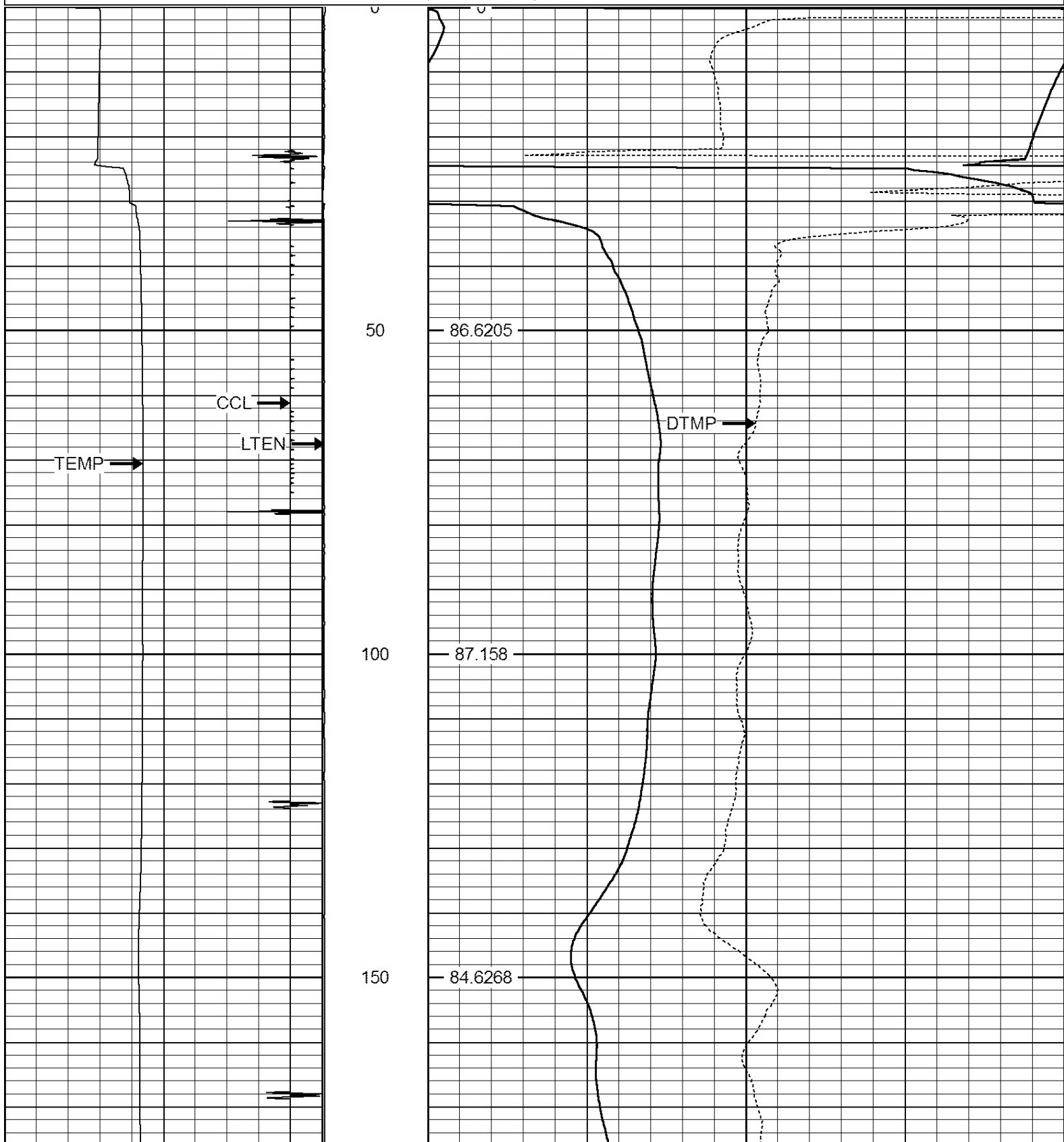





Database File: 176857.db  
 Dataset Pathname: pass2  
 Presentation Format: temp\_ws  
 Dataset Creation: Sat Feb 19 10:06:24 2011 by Log Weatherford Casedho  
 Charted by: Depth in Feet scaled 1:240

-9	CCL	1	LTEN	0	Temperature (degF)	20
0	TEMP (degF)	200	(lb)3000	-1	Differential Temp (degF)	1
				TEMP		
				(degF)		





200

86.7382

250

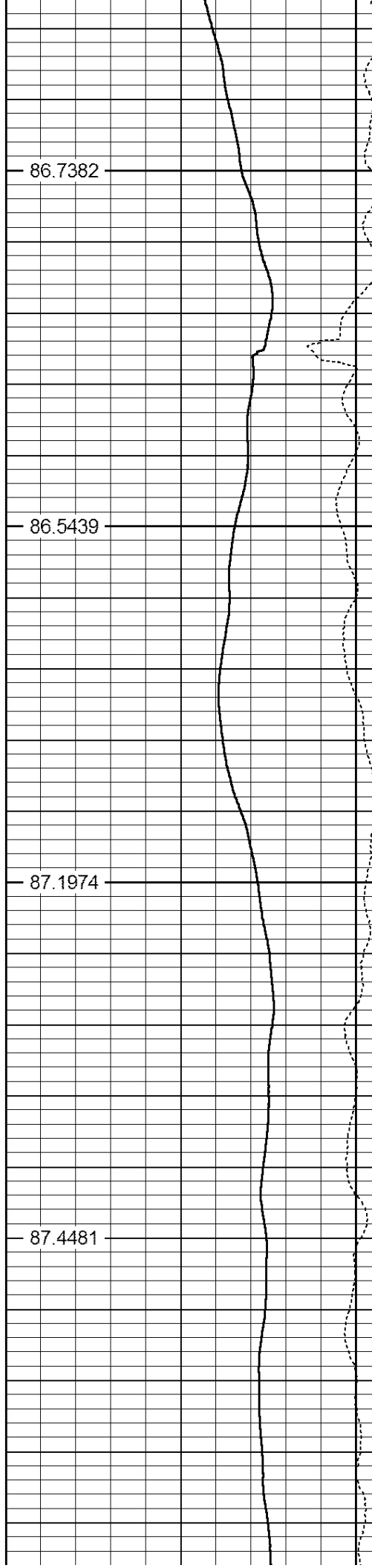
86.5439

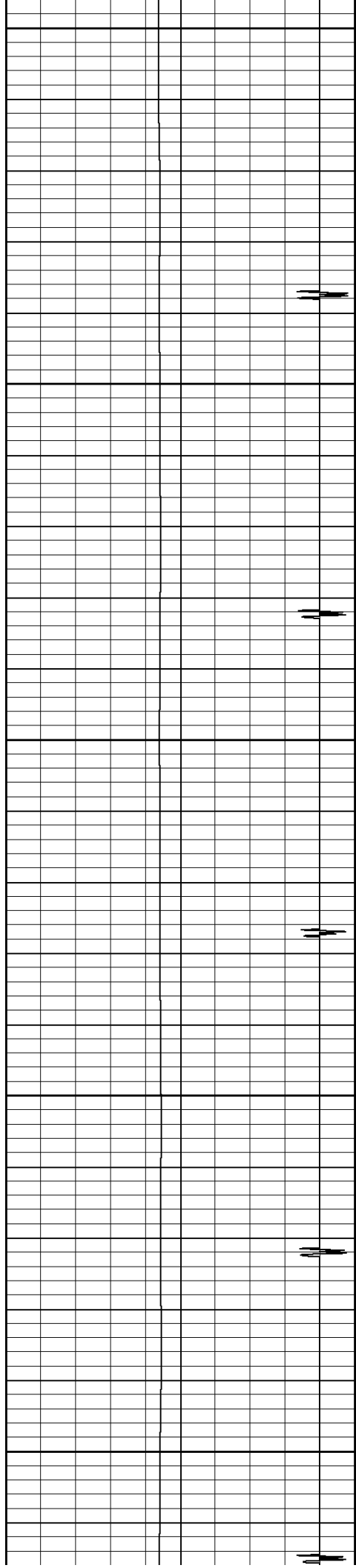
300

87.1974

350

87.4481





400

87.6871

450

88.4919

500

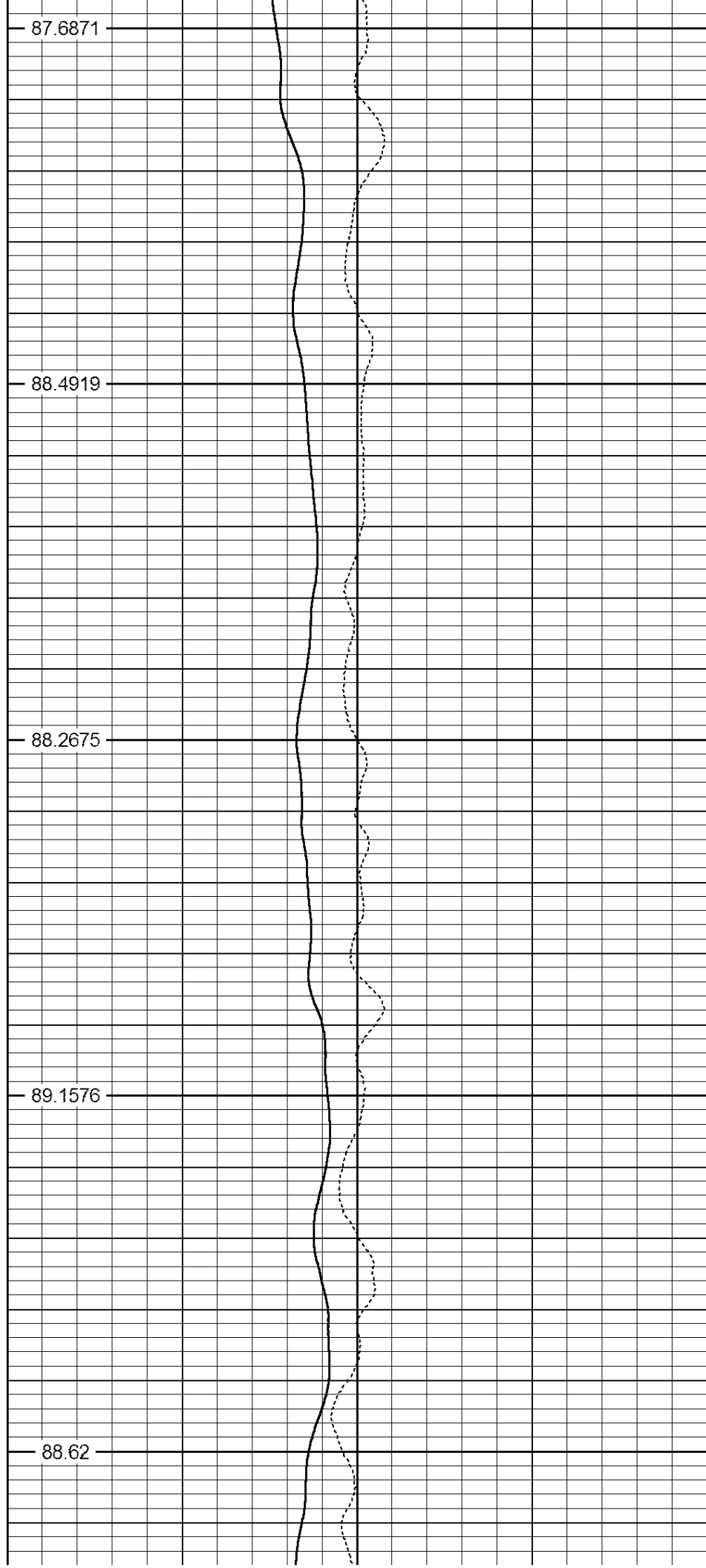
88.2675

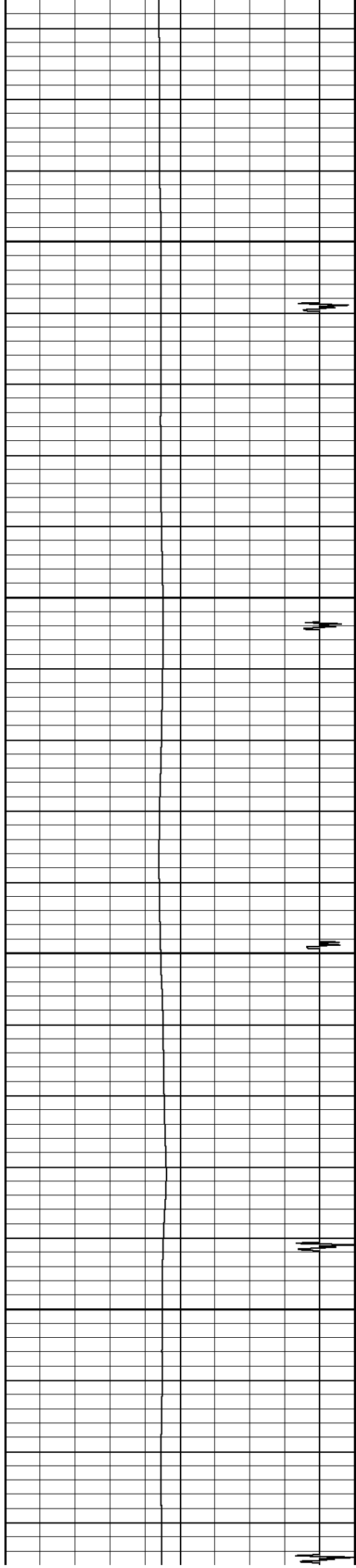
550

89.1576

600

88.62





650

89.5073

700

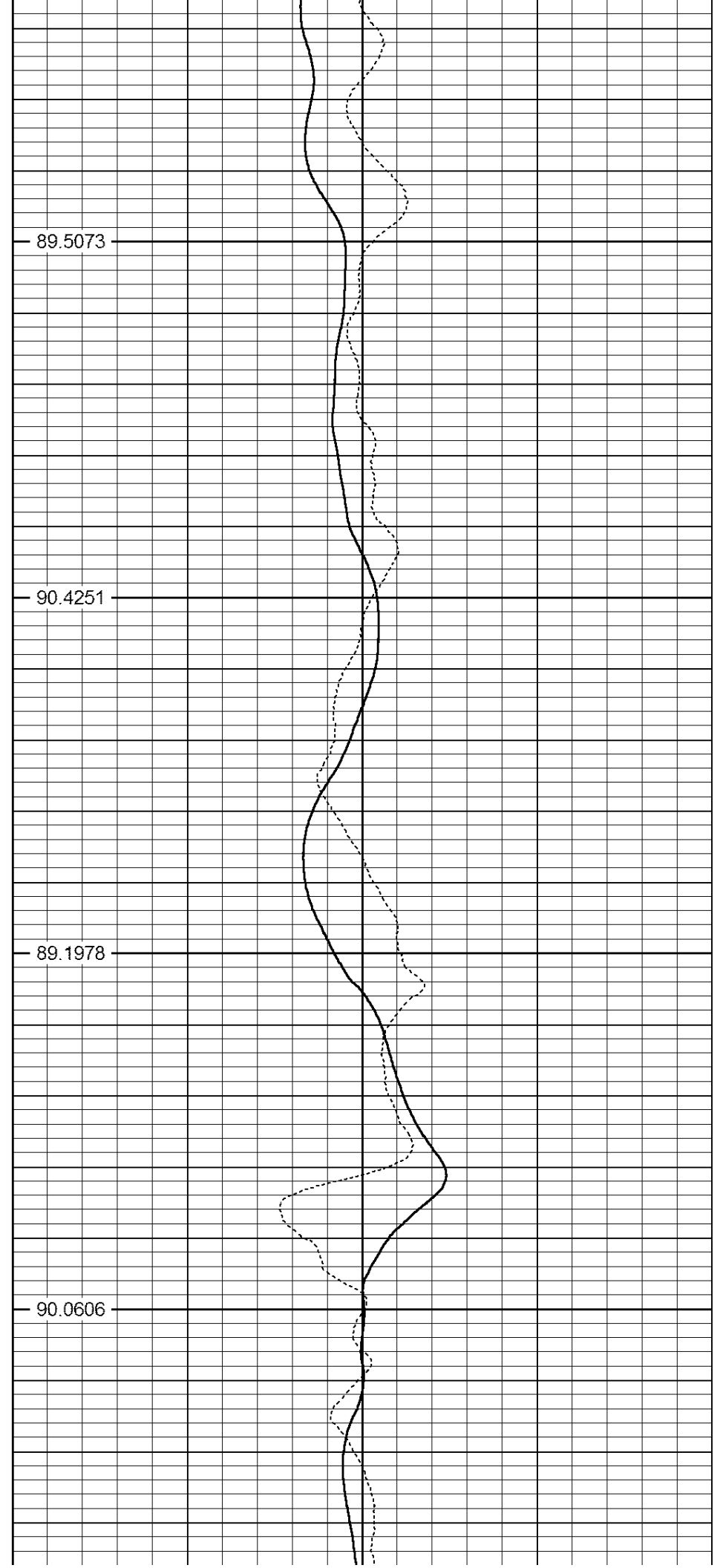
90.4251

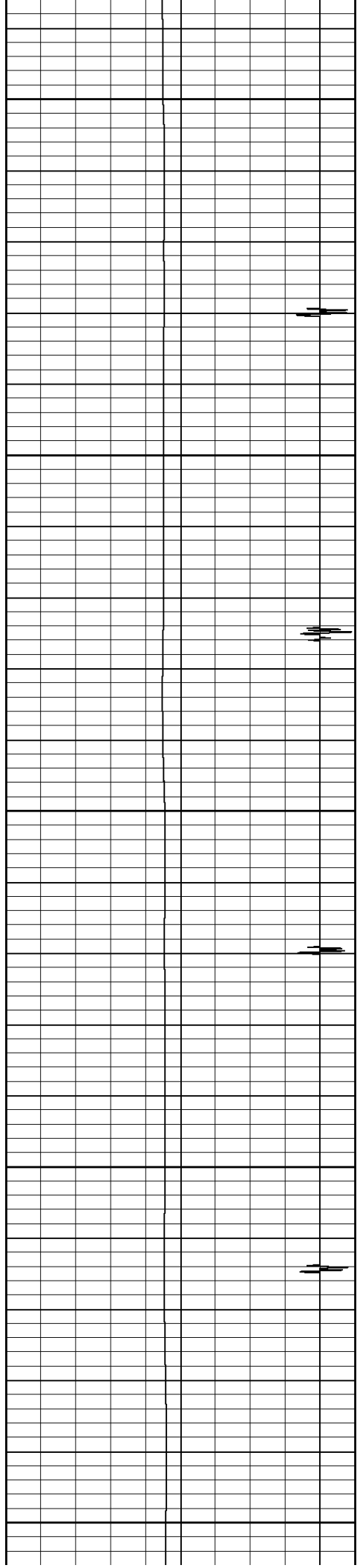
750

89.1978

800

90.0606





850

90.2564

900

90.6282

950

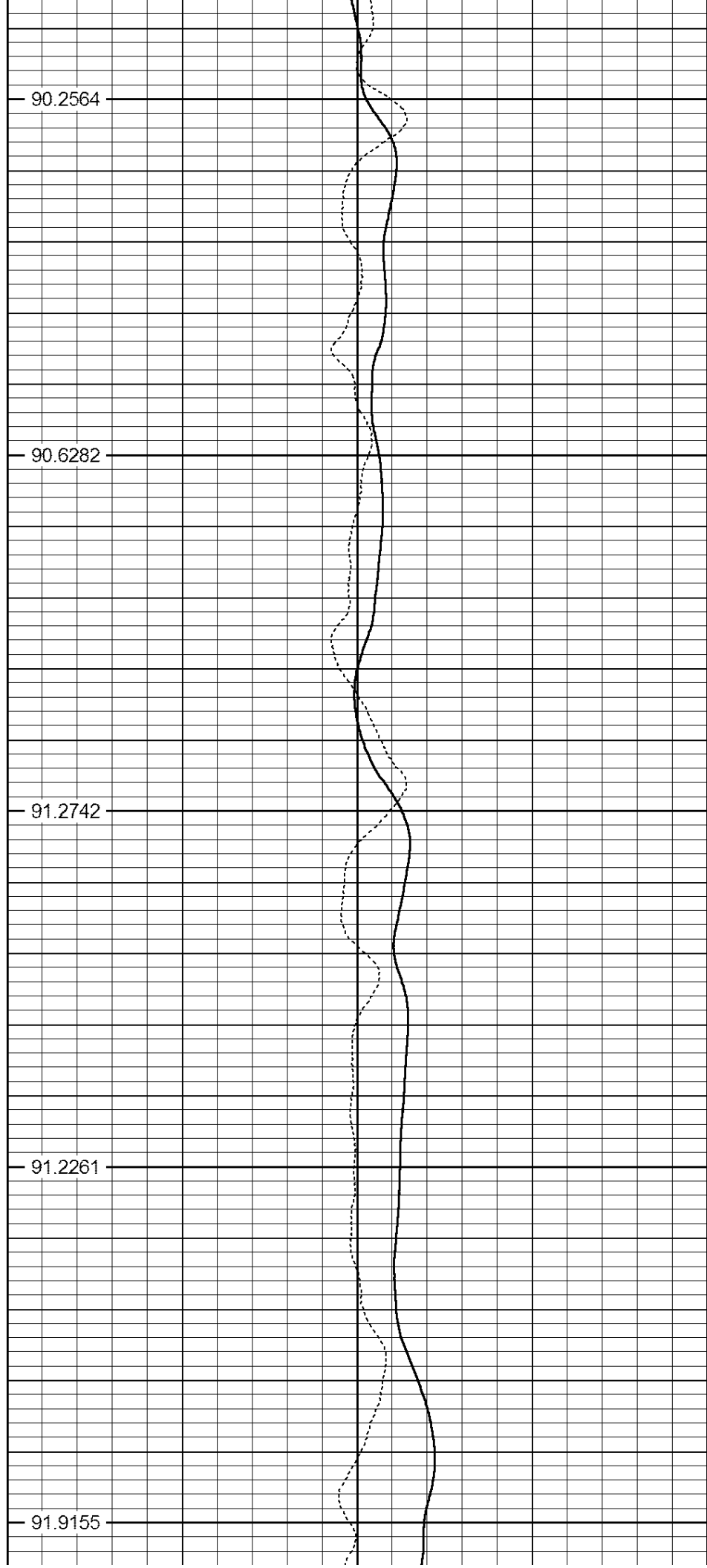
91.2742


1000

91.2261

1050

91.9155





1100

91.5374

1150

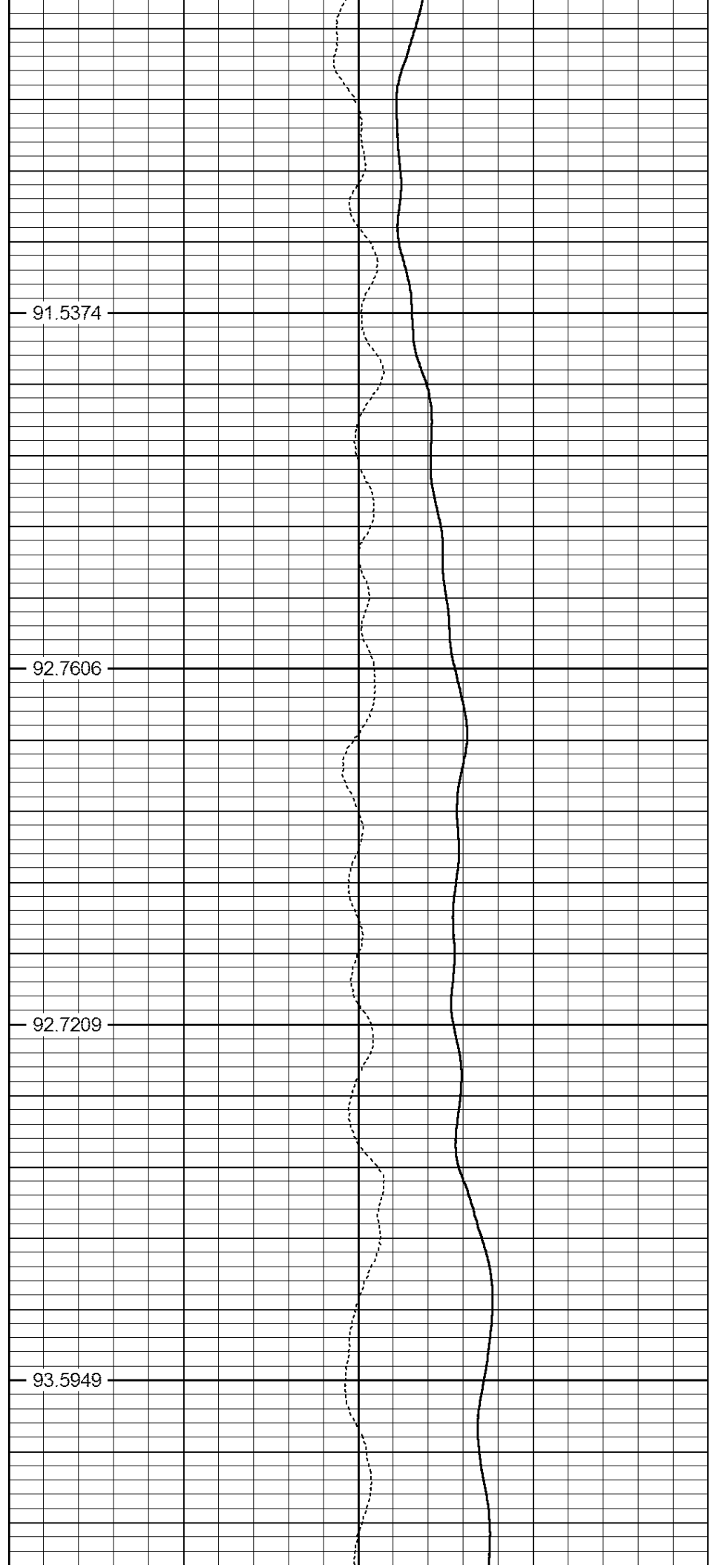
92.7606

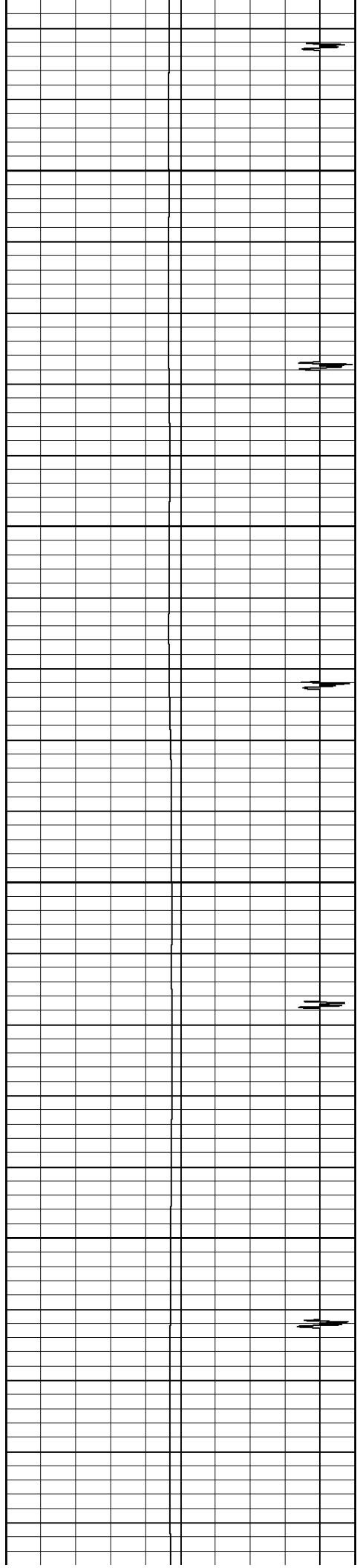
1200

92.7209

1250

93.5949





1300

93.579

1350

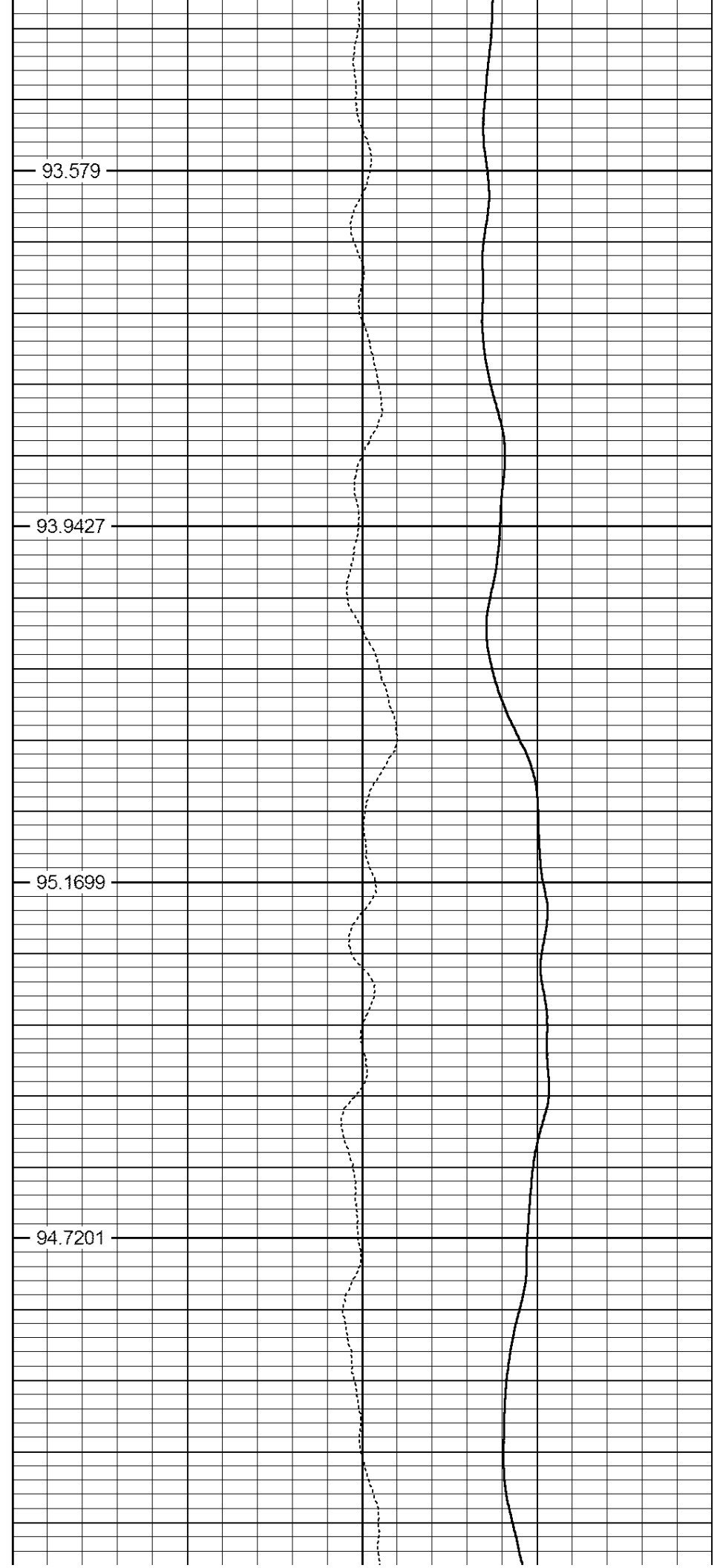
93.9427


1400

95.1699

1450

94.7201





1500

94.8415

1550

95.9575

1600

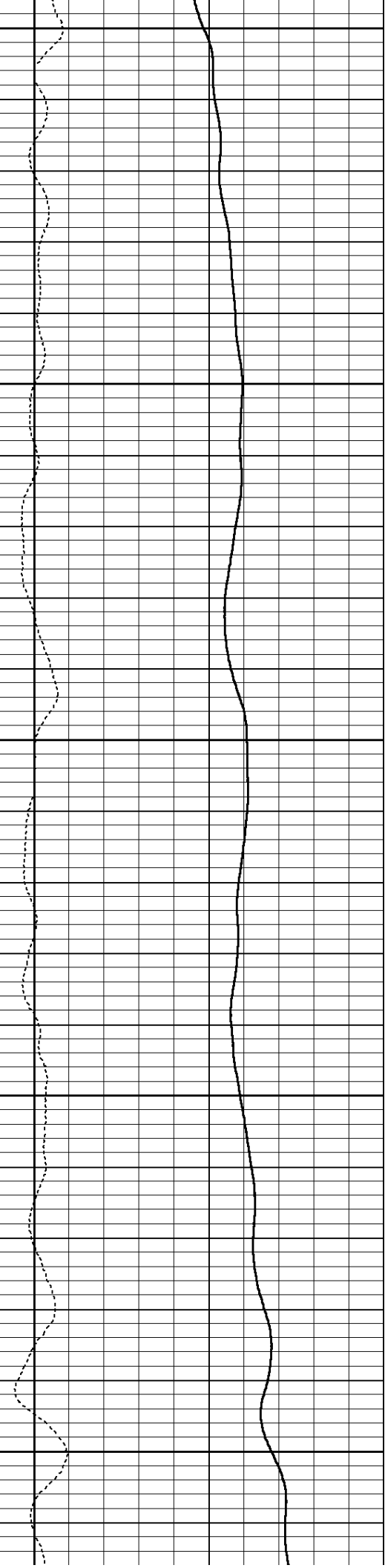
96.0909


1650

95.8988

1700

96.7926





1750

1800

1850

1900

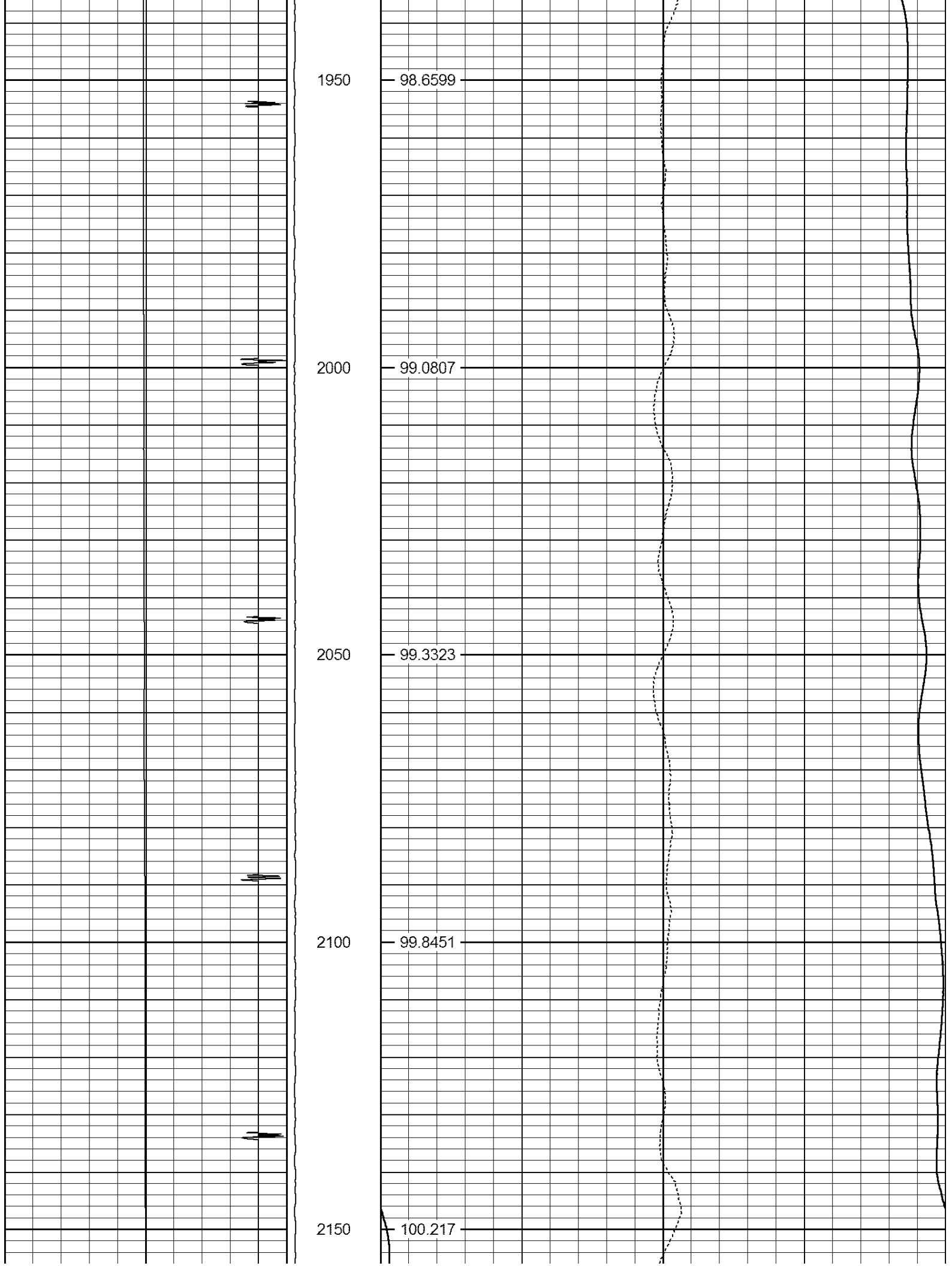
96.8044

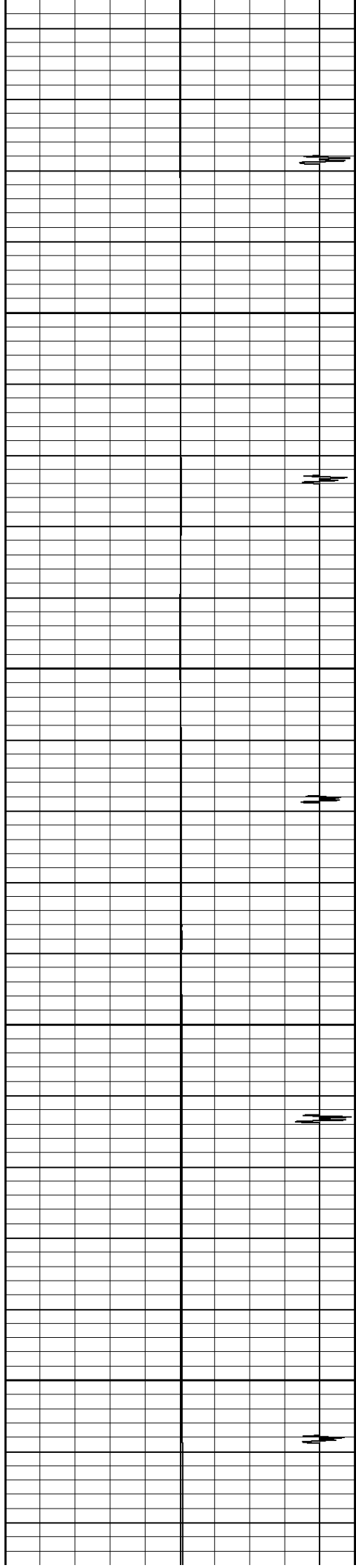
97.1847

98.7177

98.1796







2200

100.647

2250

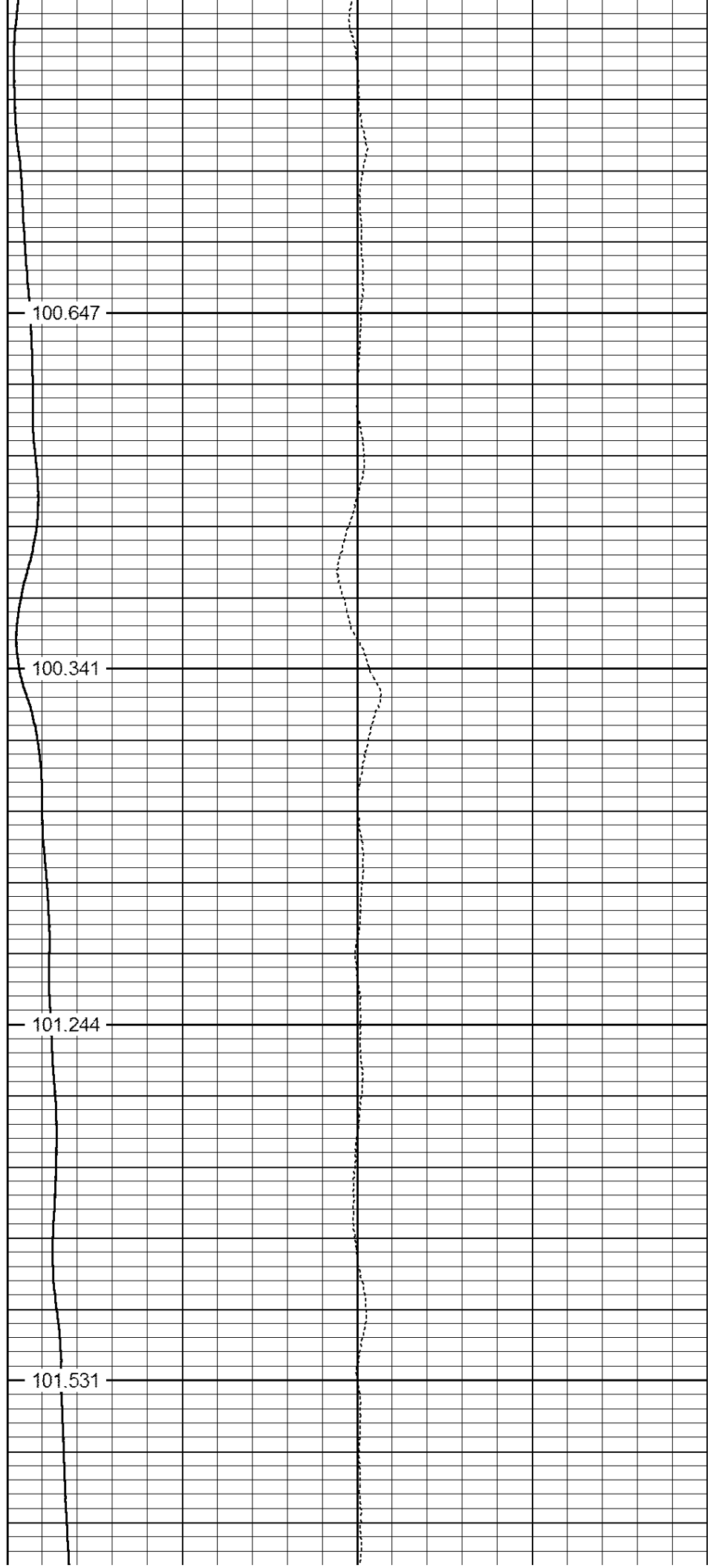
100.341


2300

101.244

2350

101.531





2400

101.87

2450

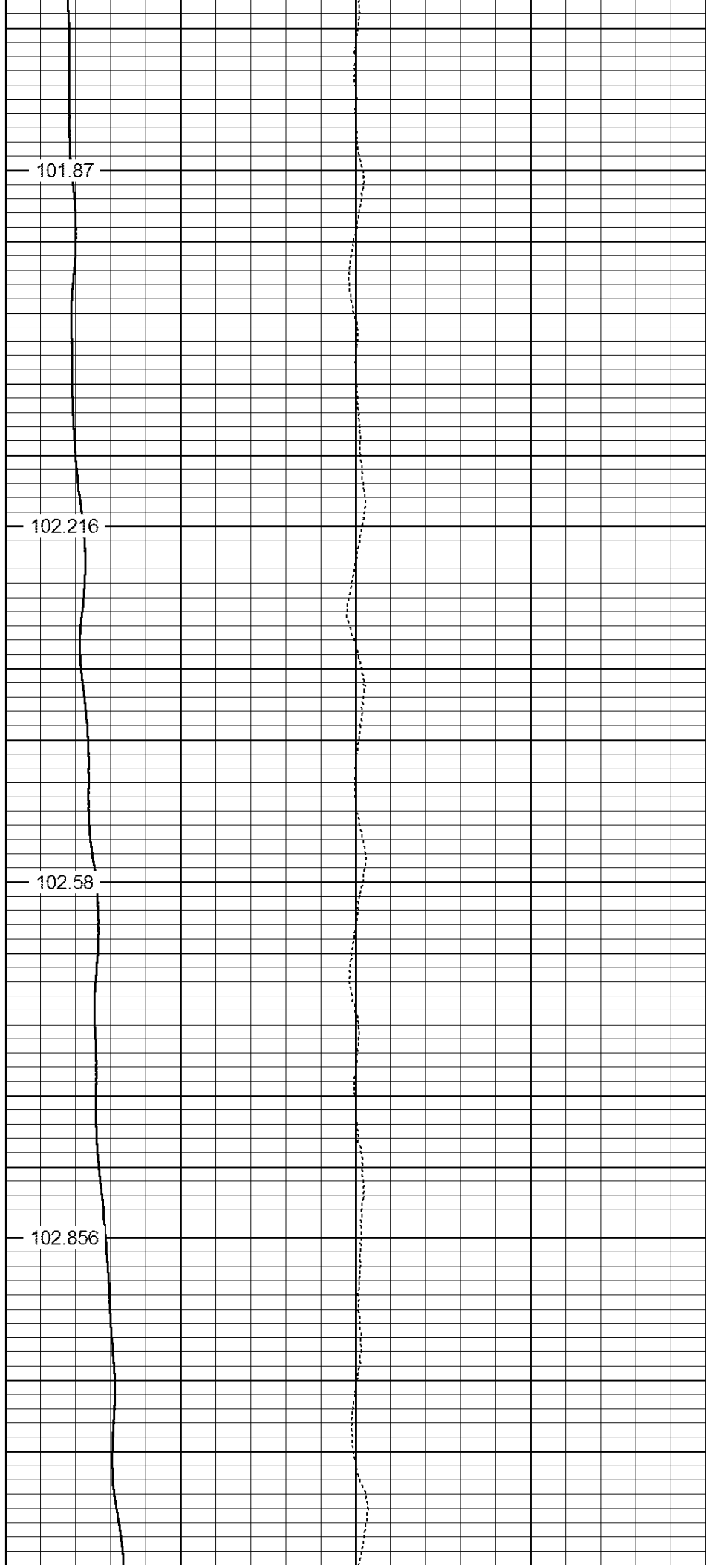
102.216

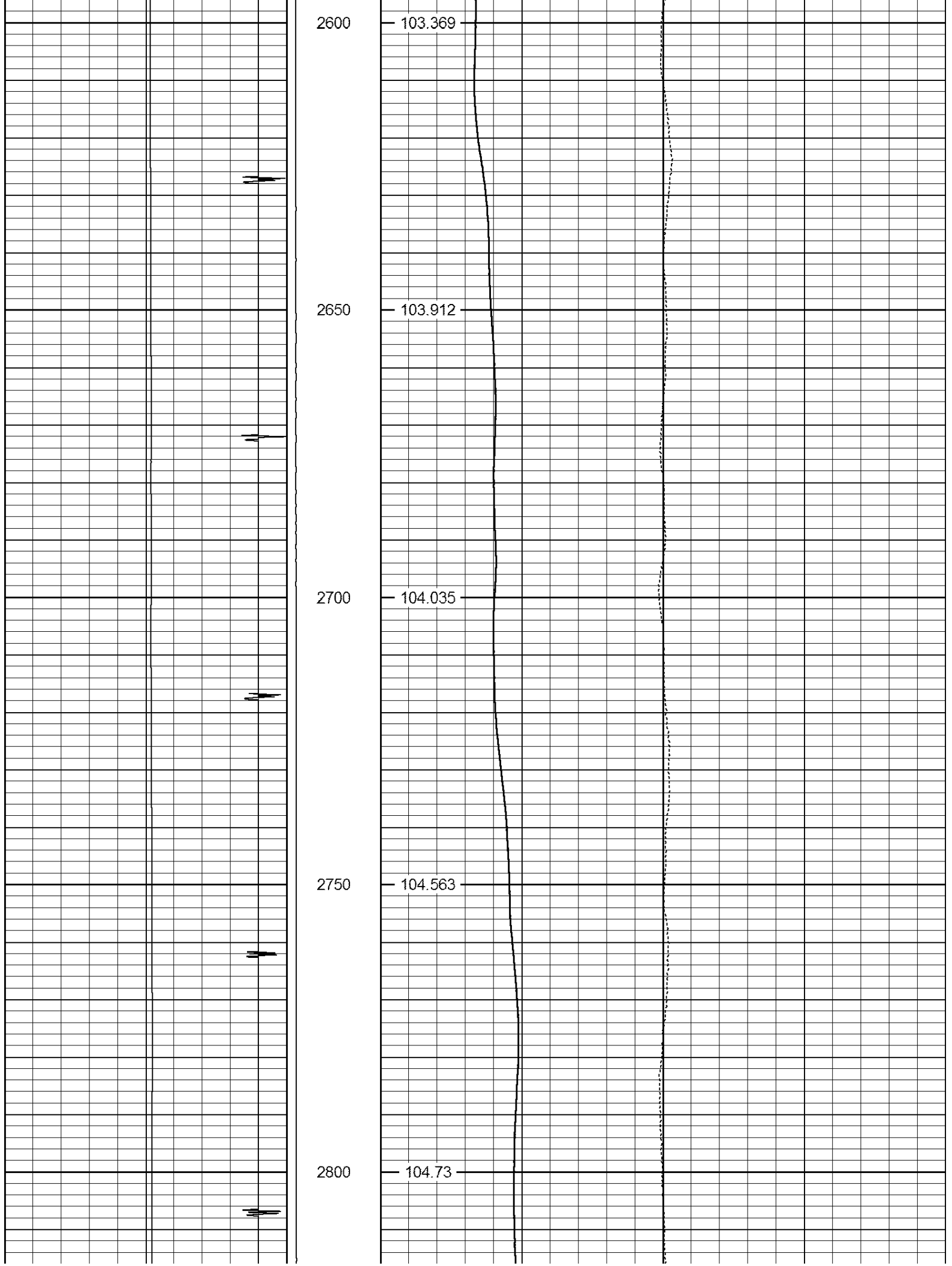
2500

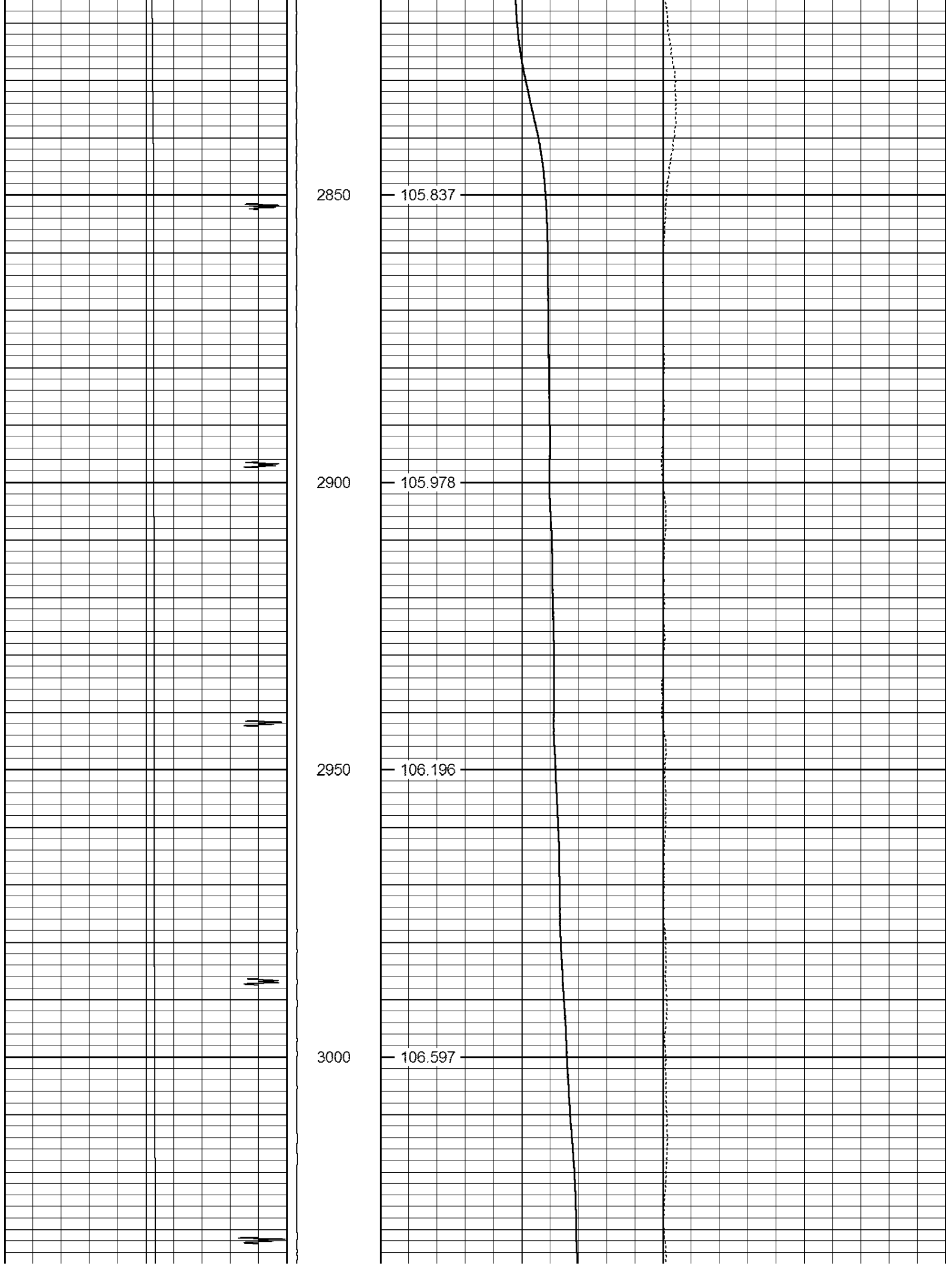
102.58

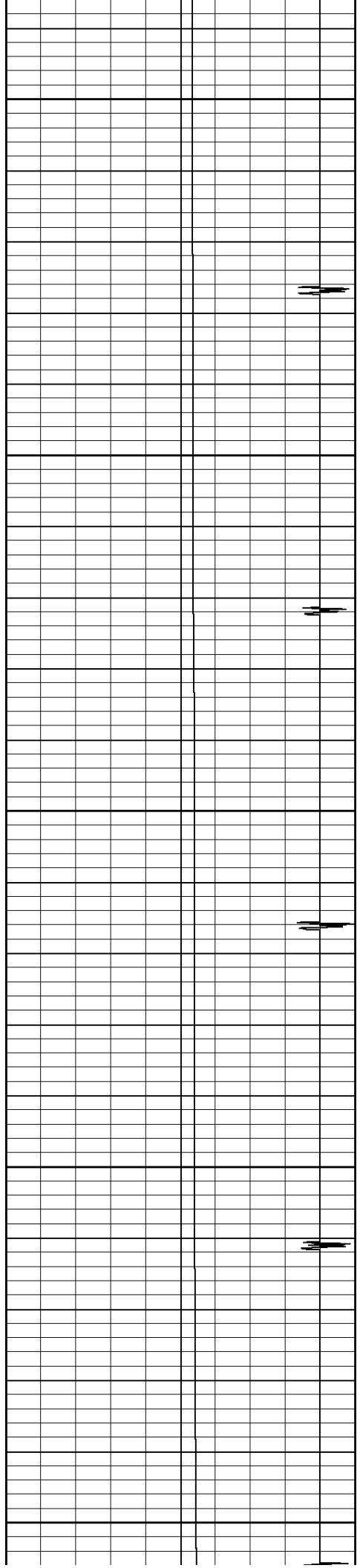
2550

102.856









3050

107.13

3100

107.314

3150

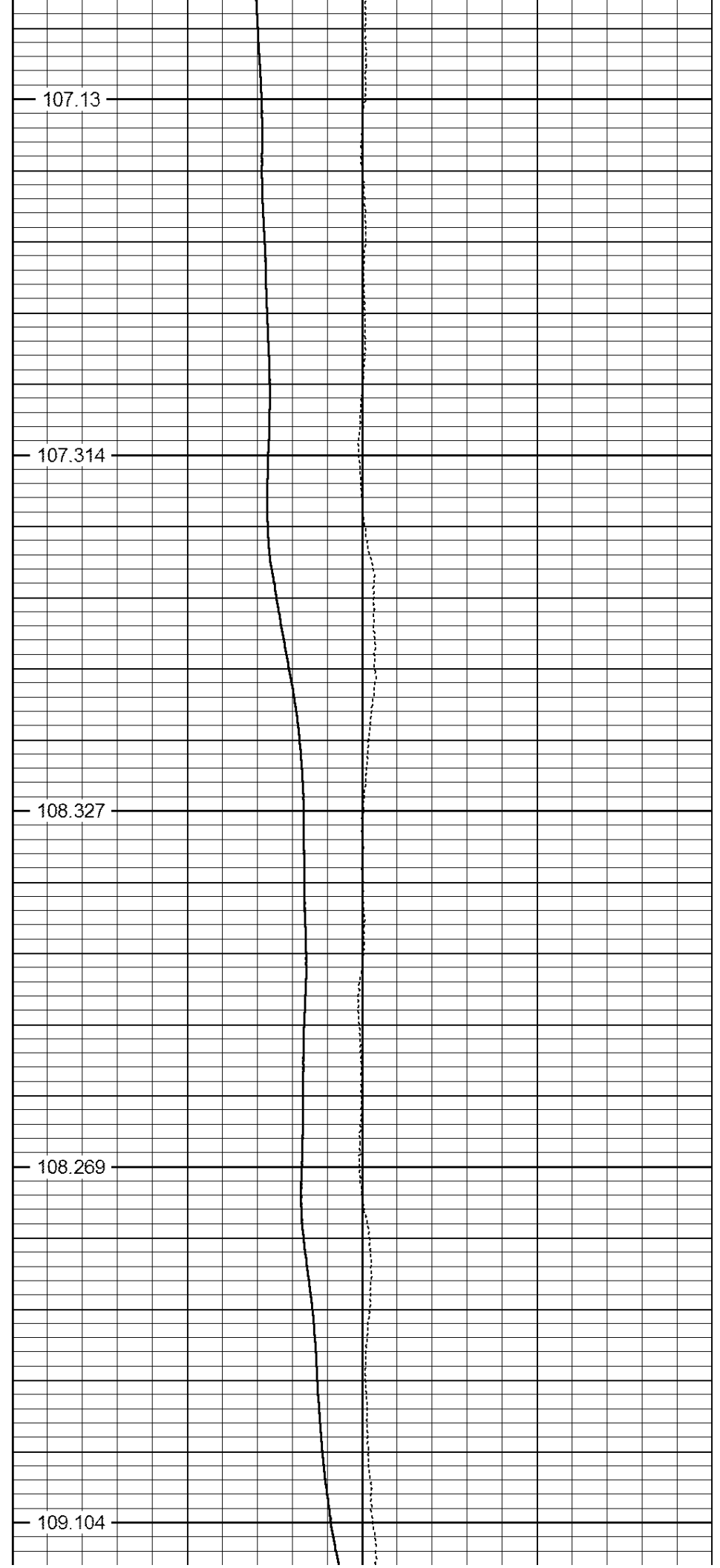
108.327

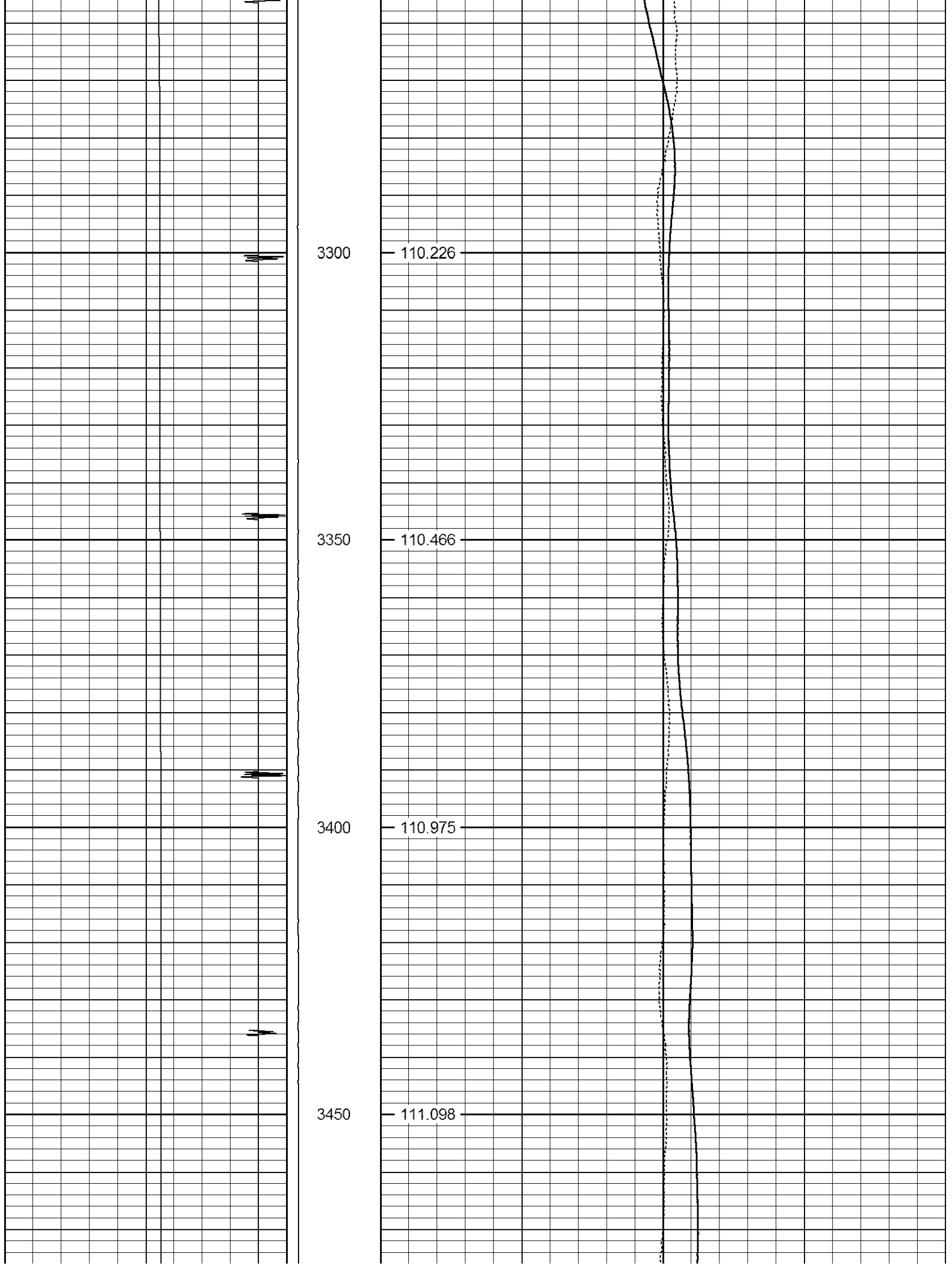
3200


108.269

3250

109.104







3500

111.175

3550

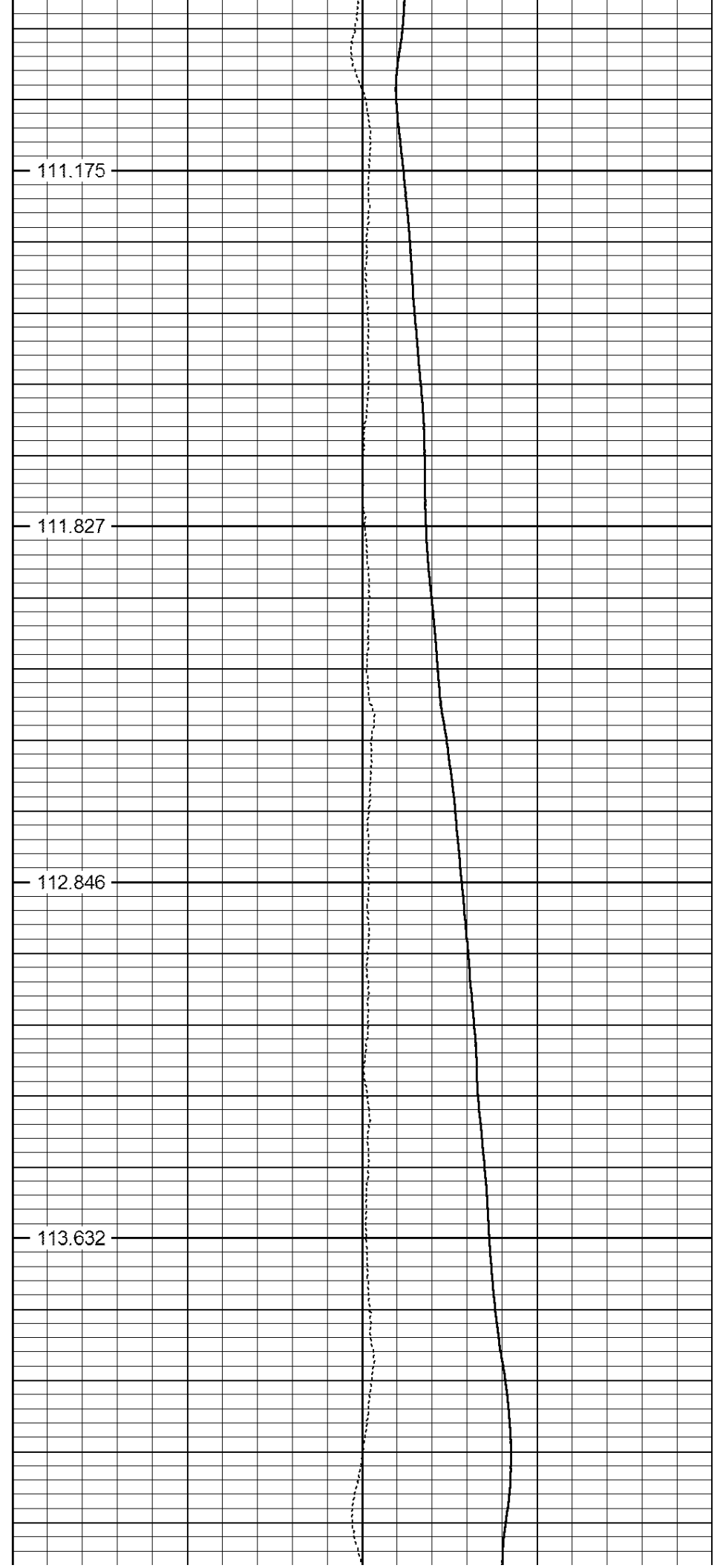
111.827

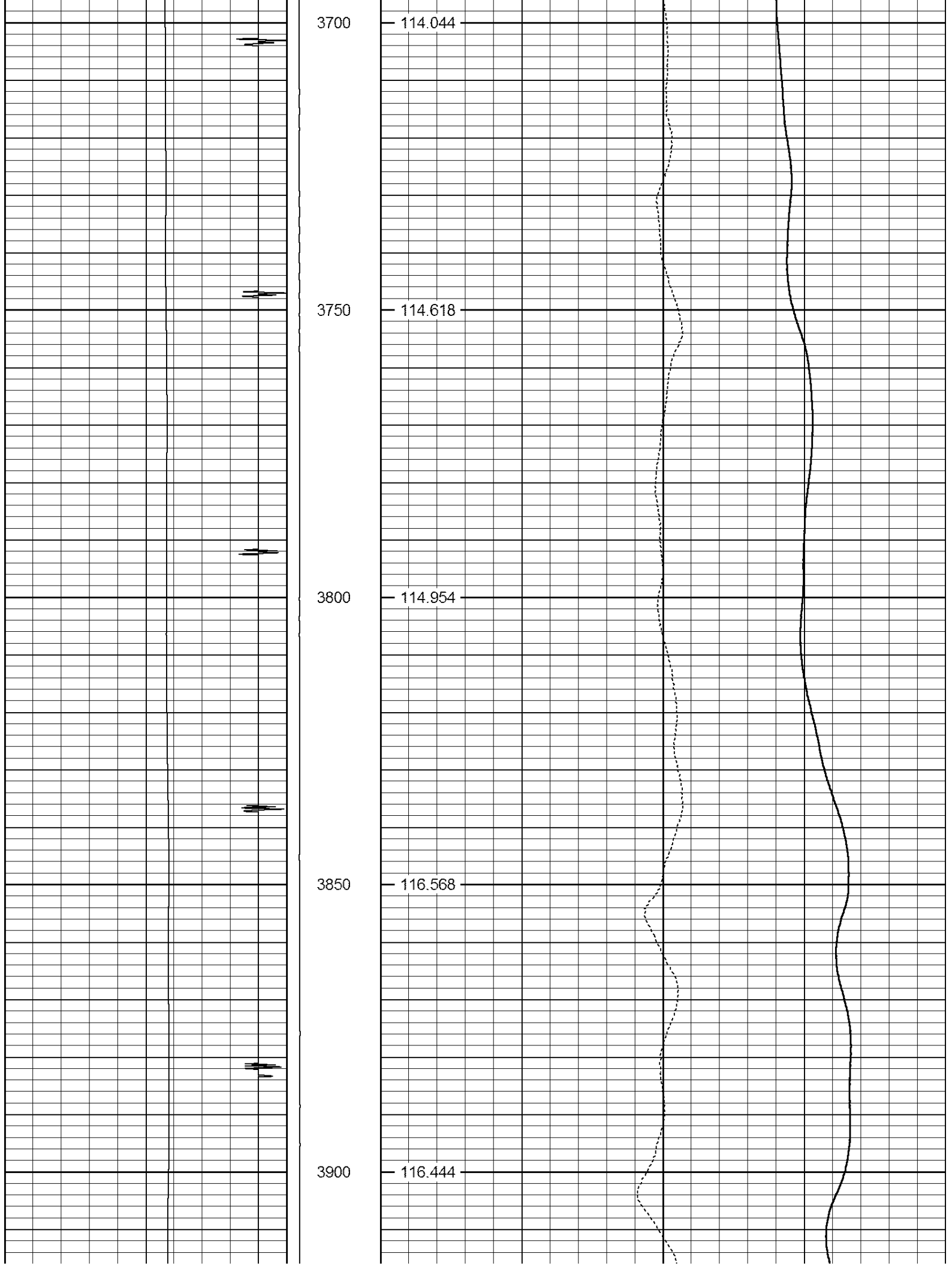
3600


112.846

3650

113.632







3950

116.206

4000

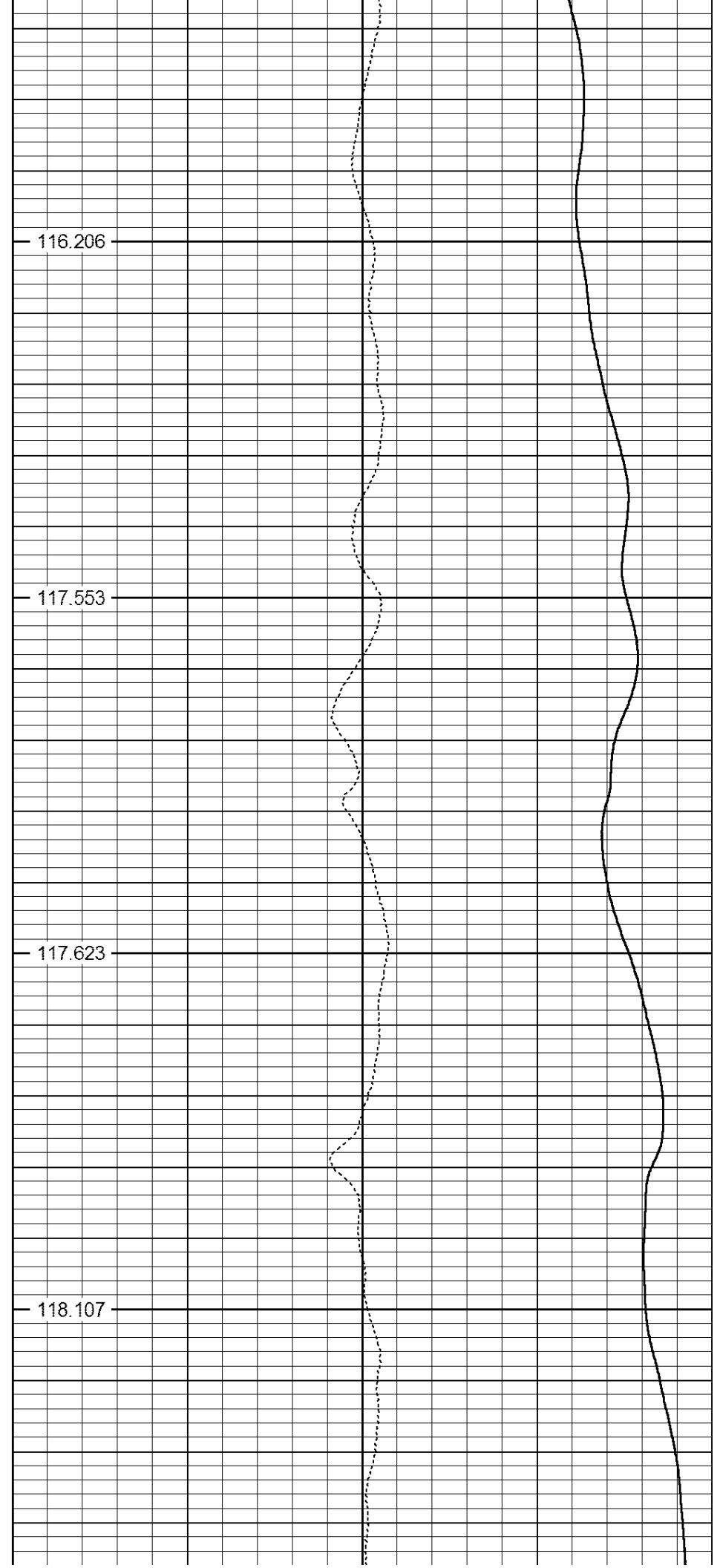
117.553

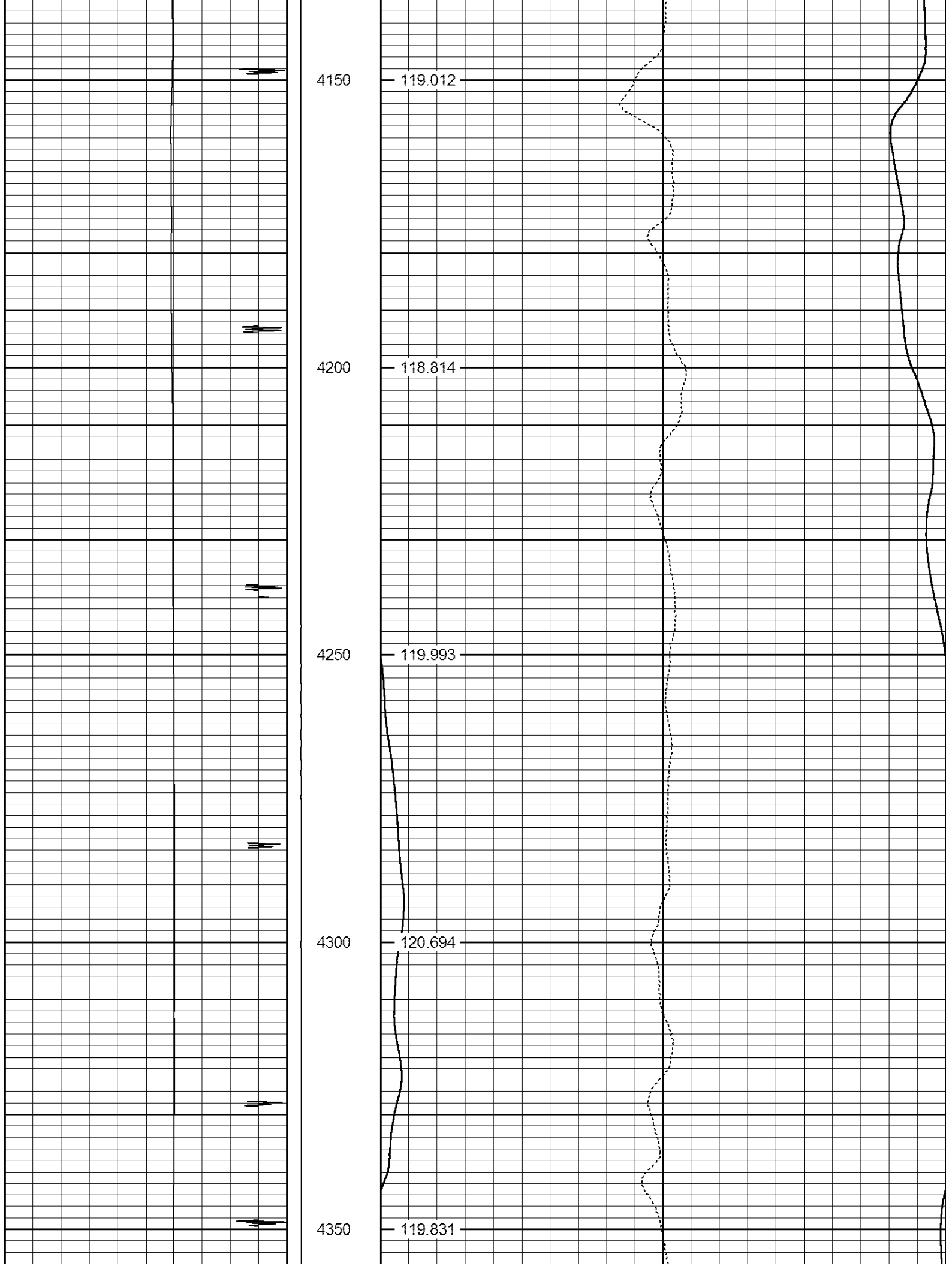
4050


117.623

4100

118.107







4400

- 121.763

4450

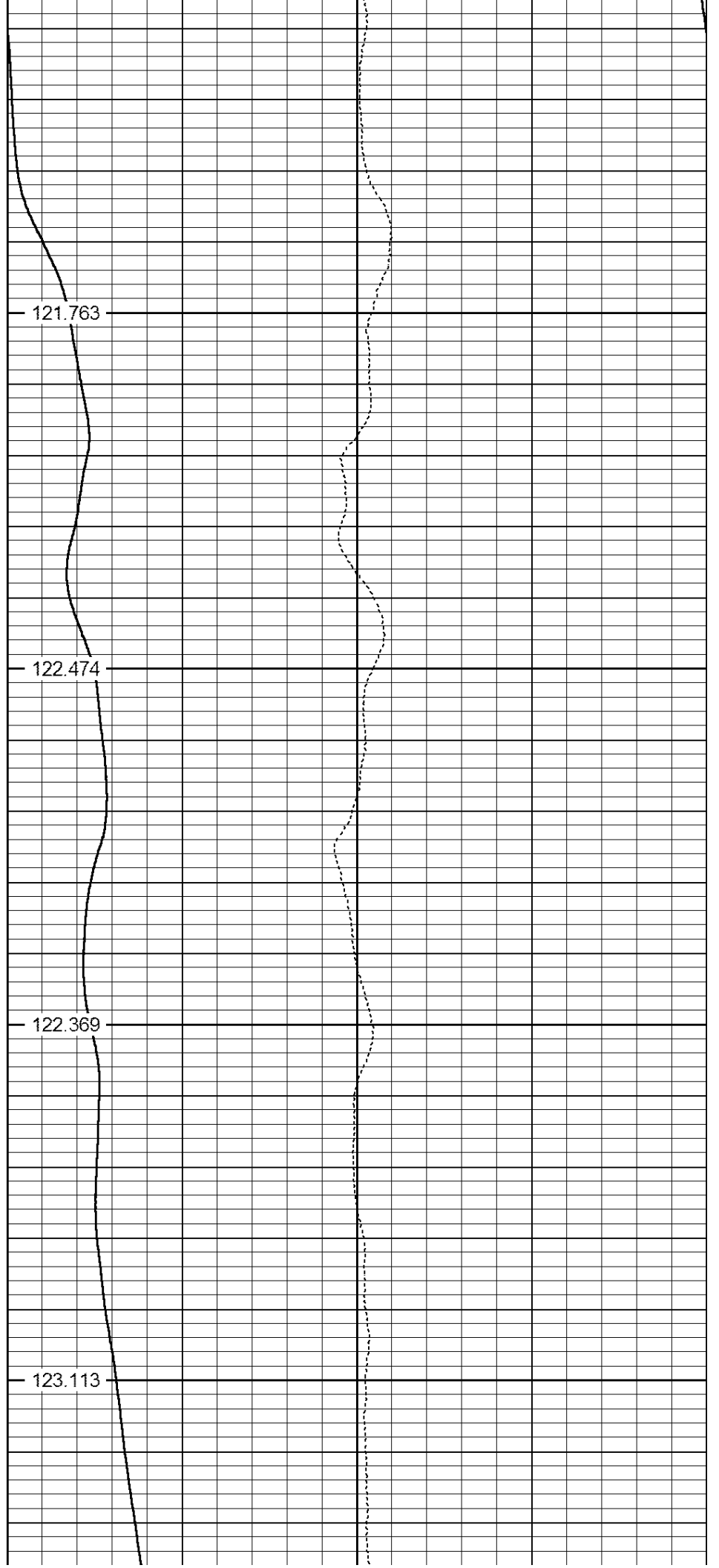
- 122.474

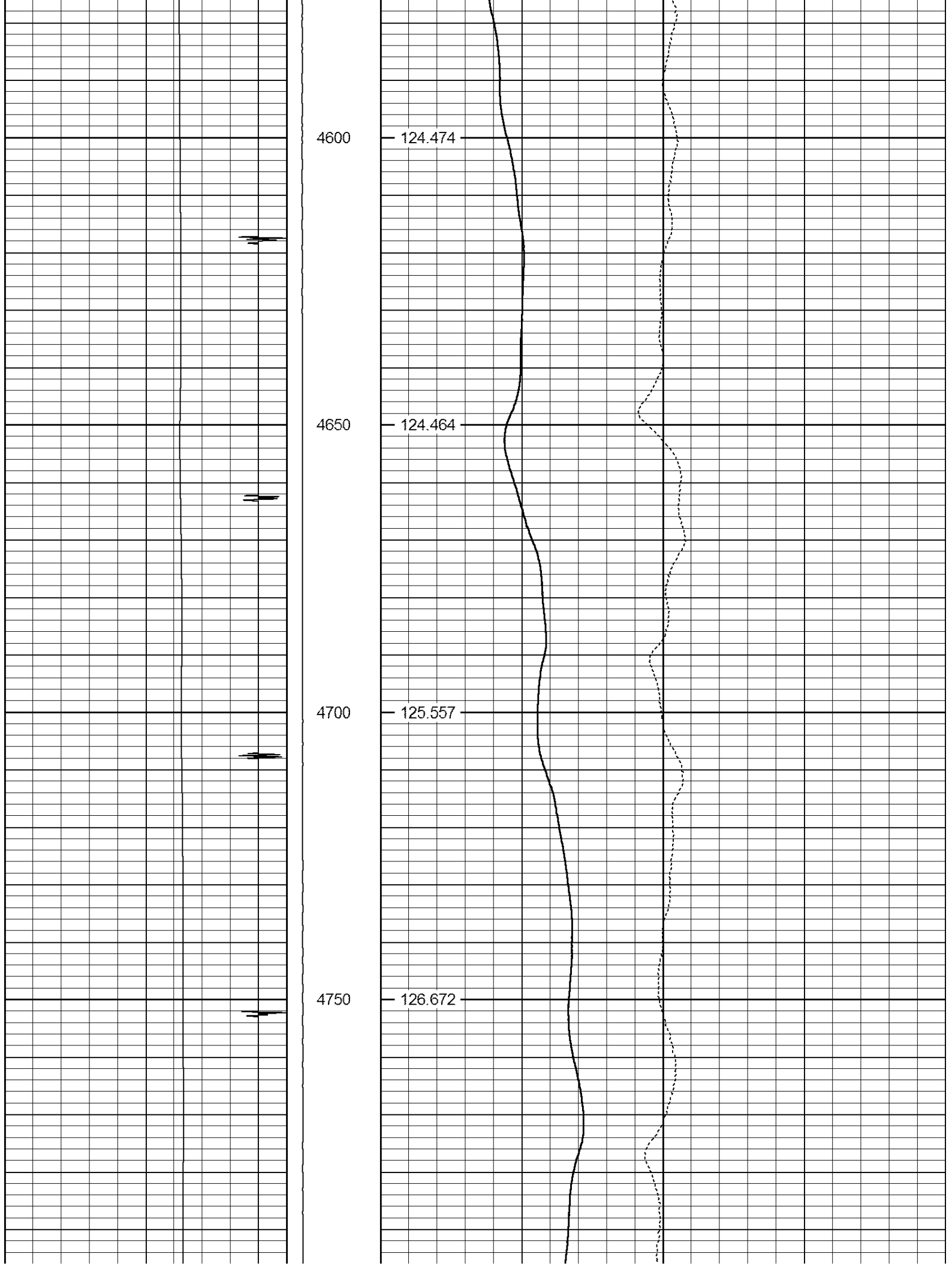
4500

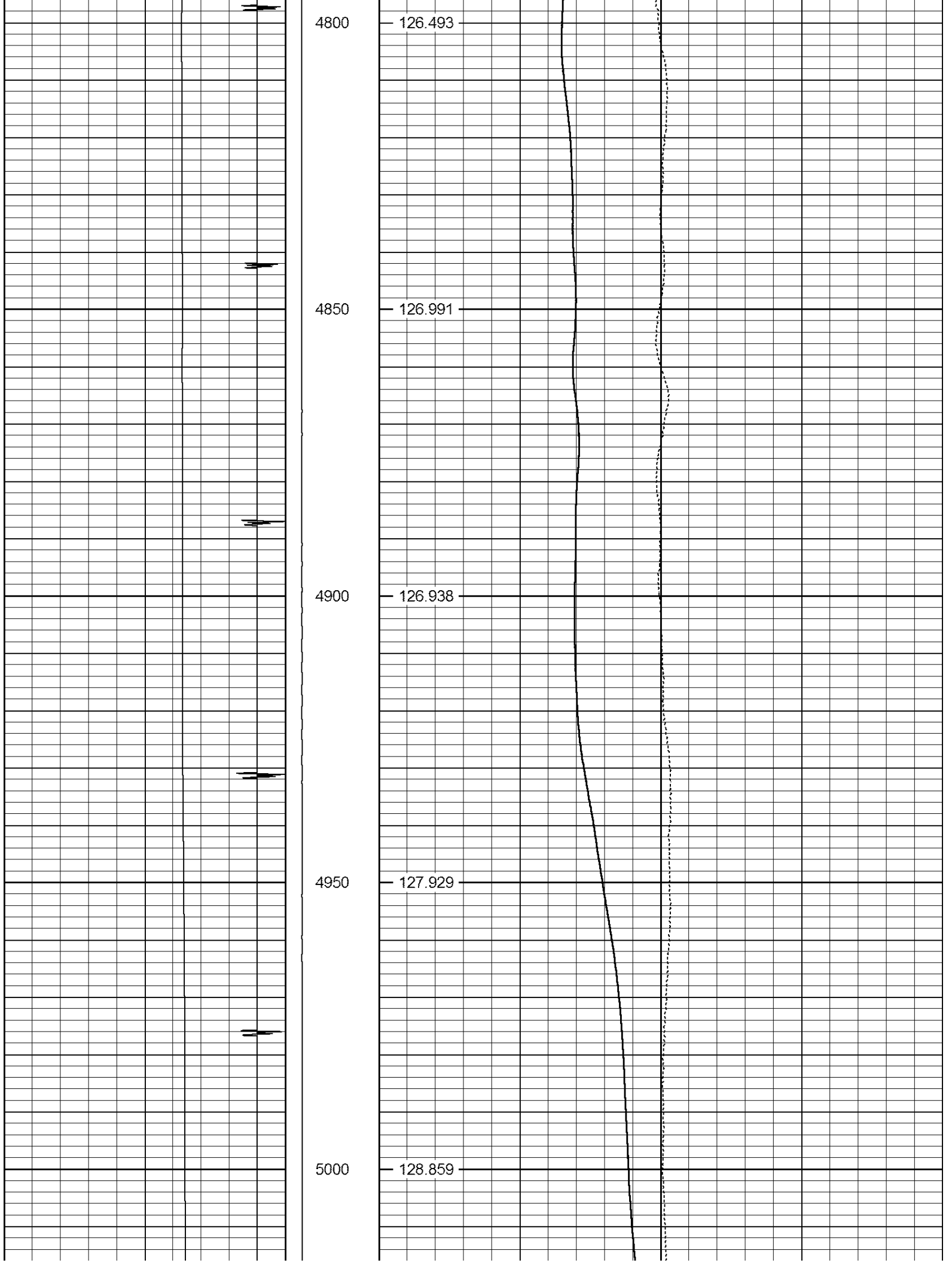
- 122.369


4550

- 123.113









5050

130.139

5100

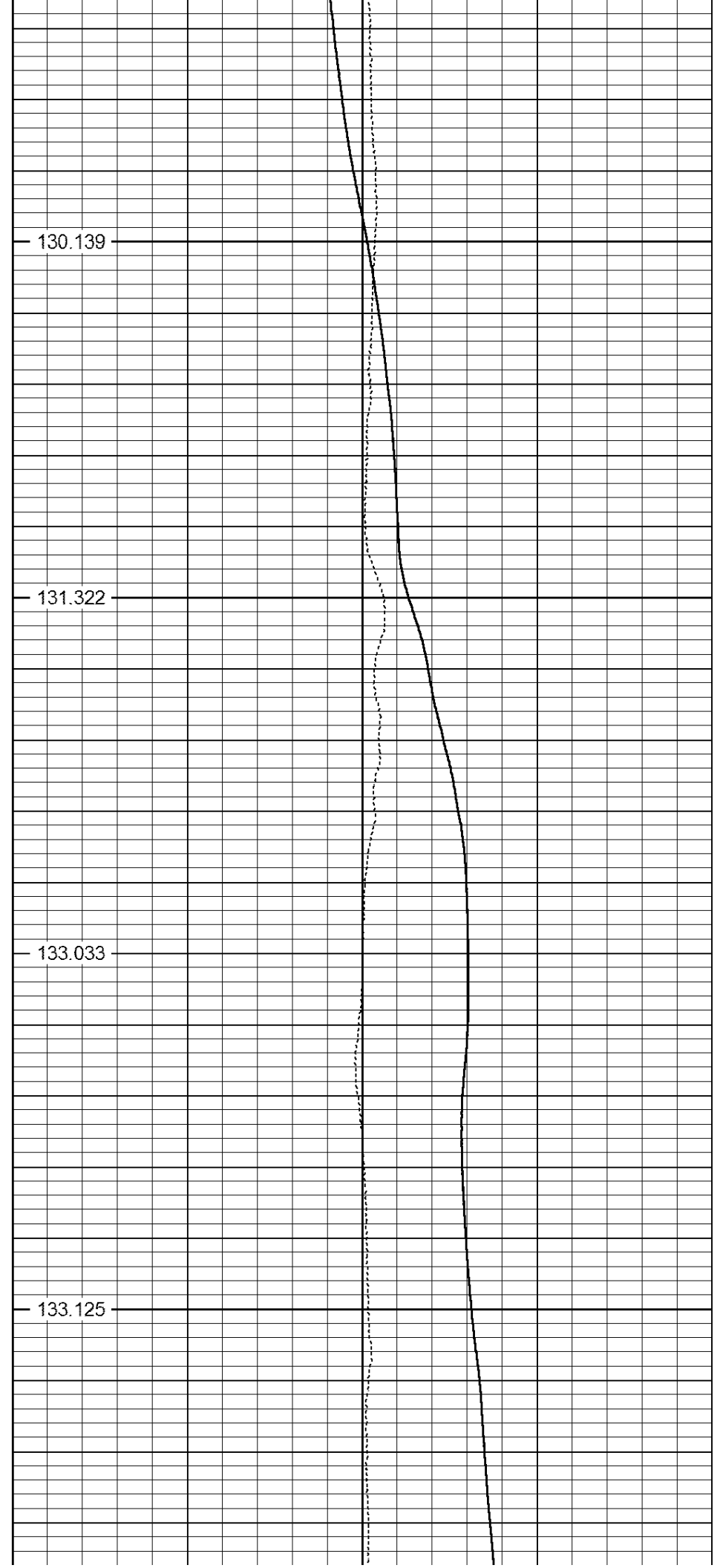
131.322

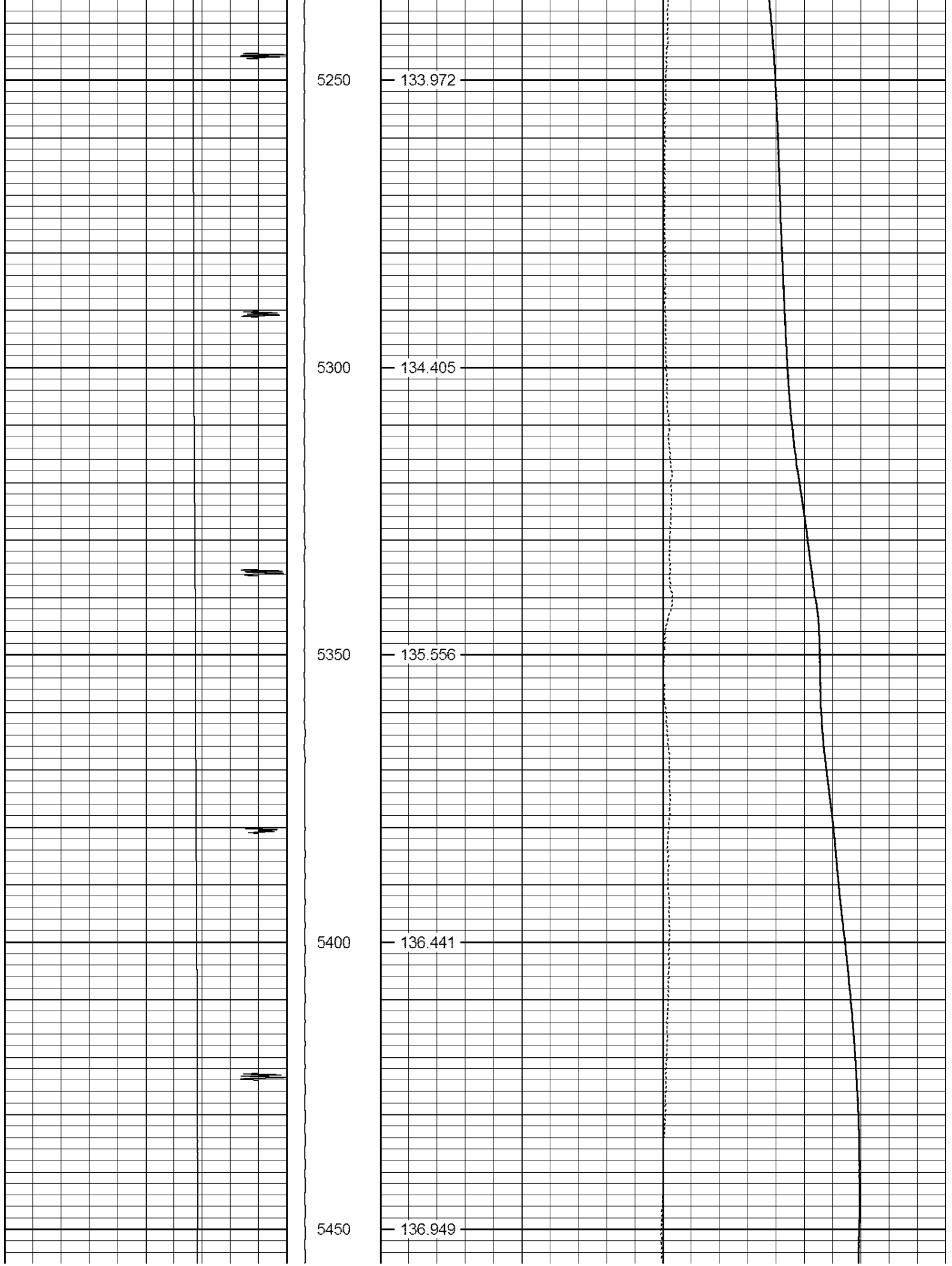
5150


133.033

5200

133.125





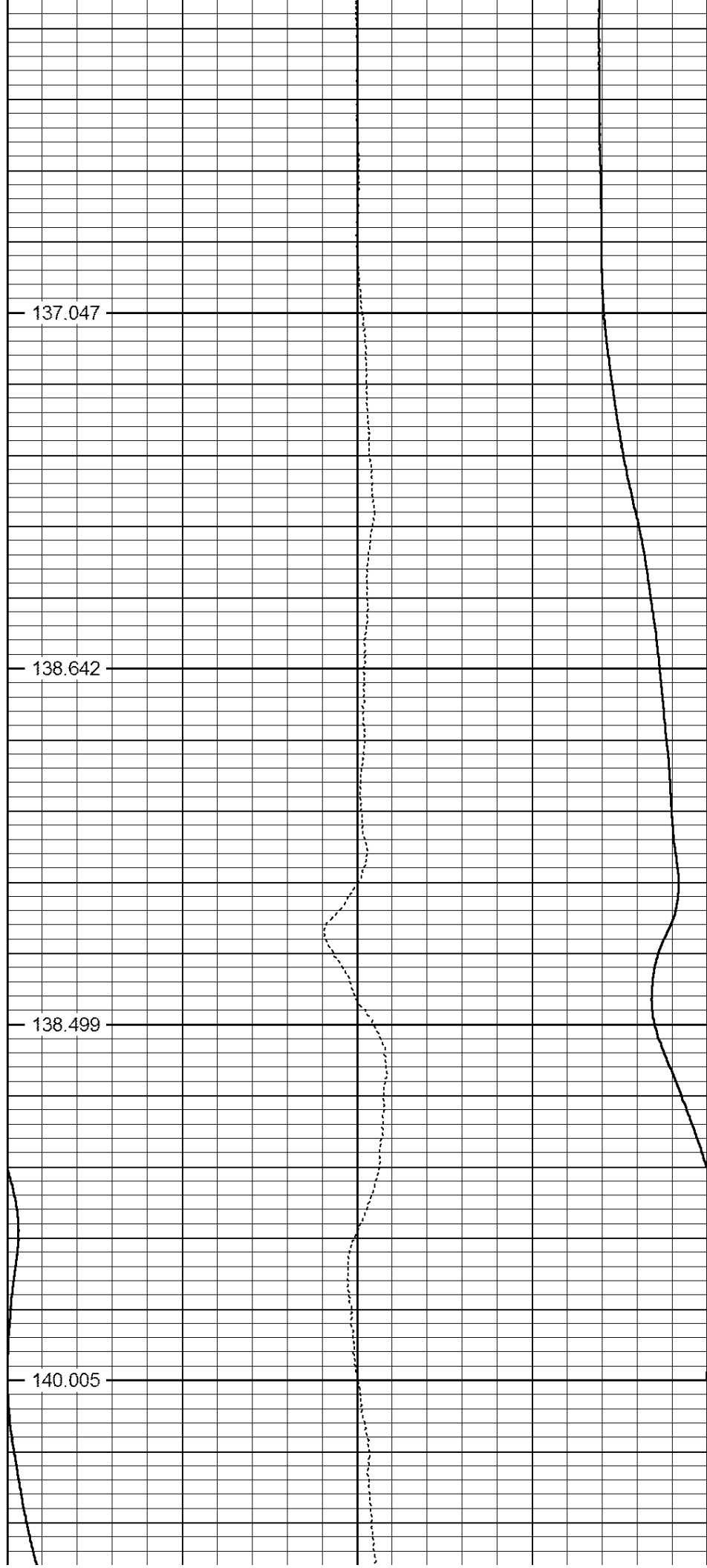


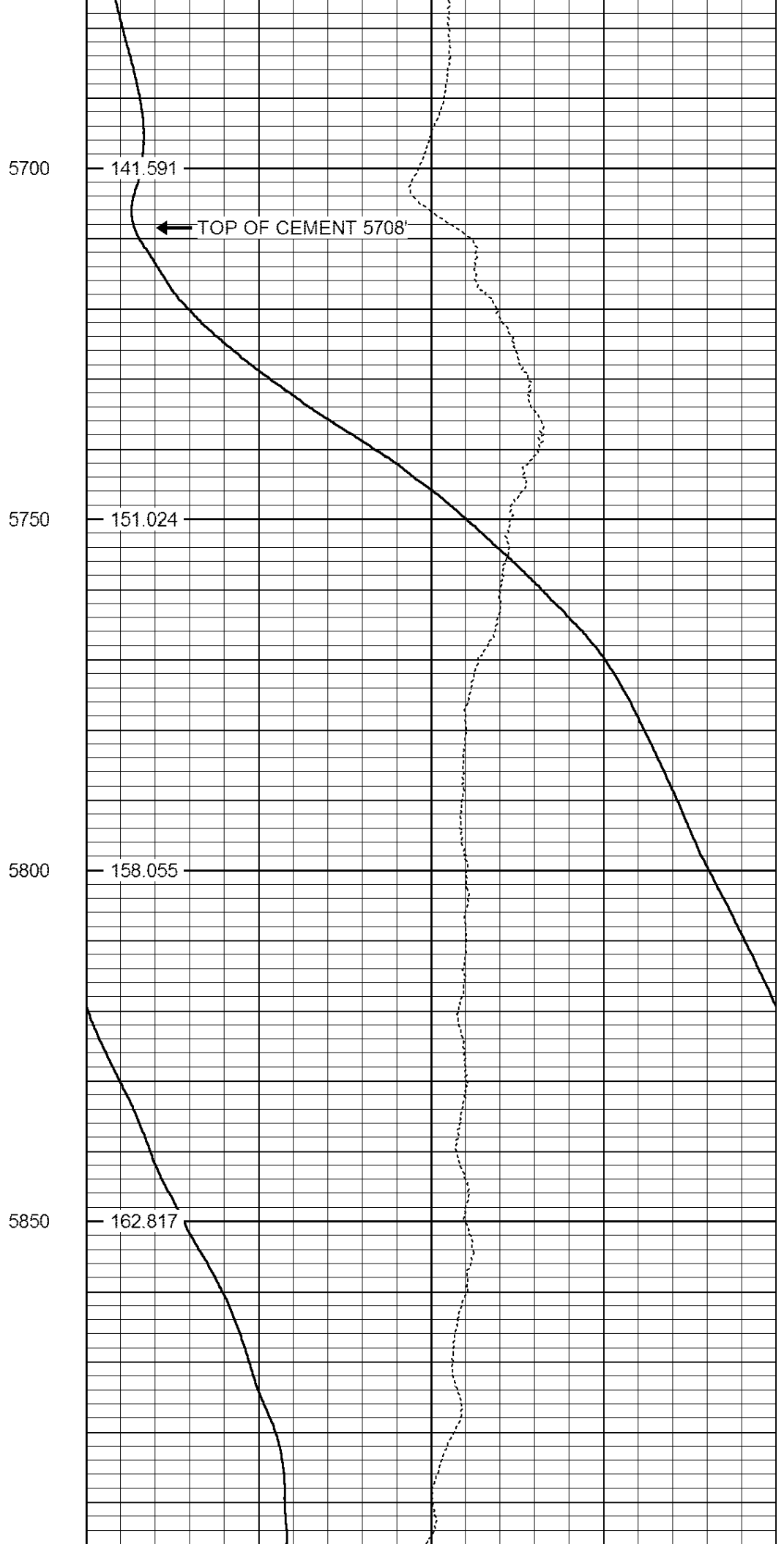
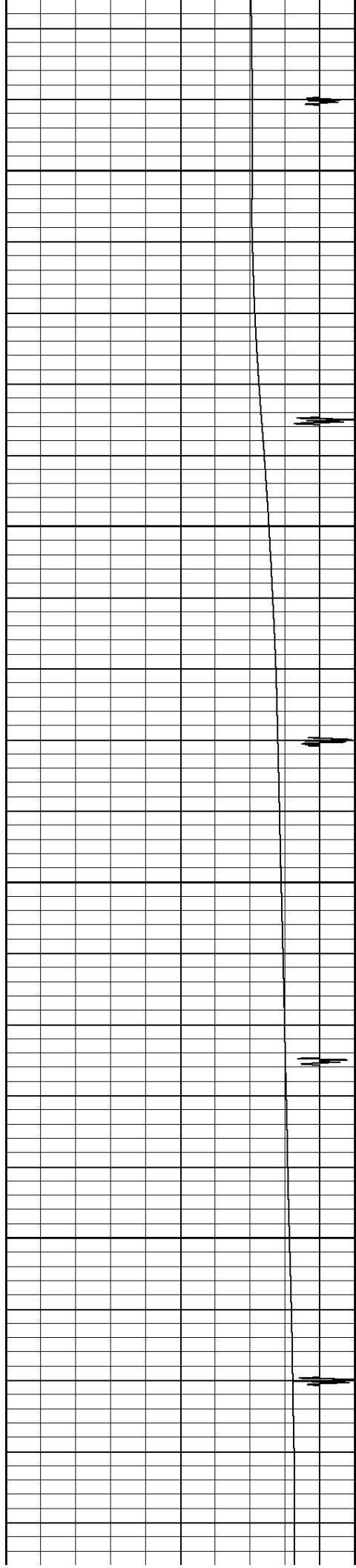
5500 - 137.047

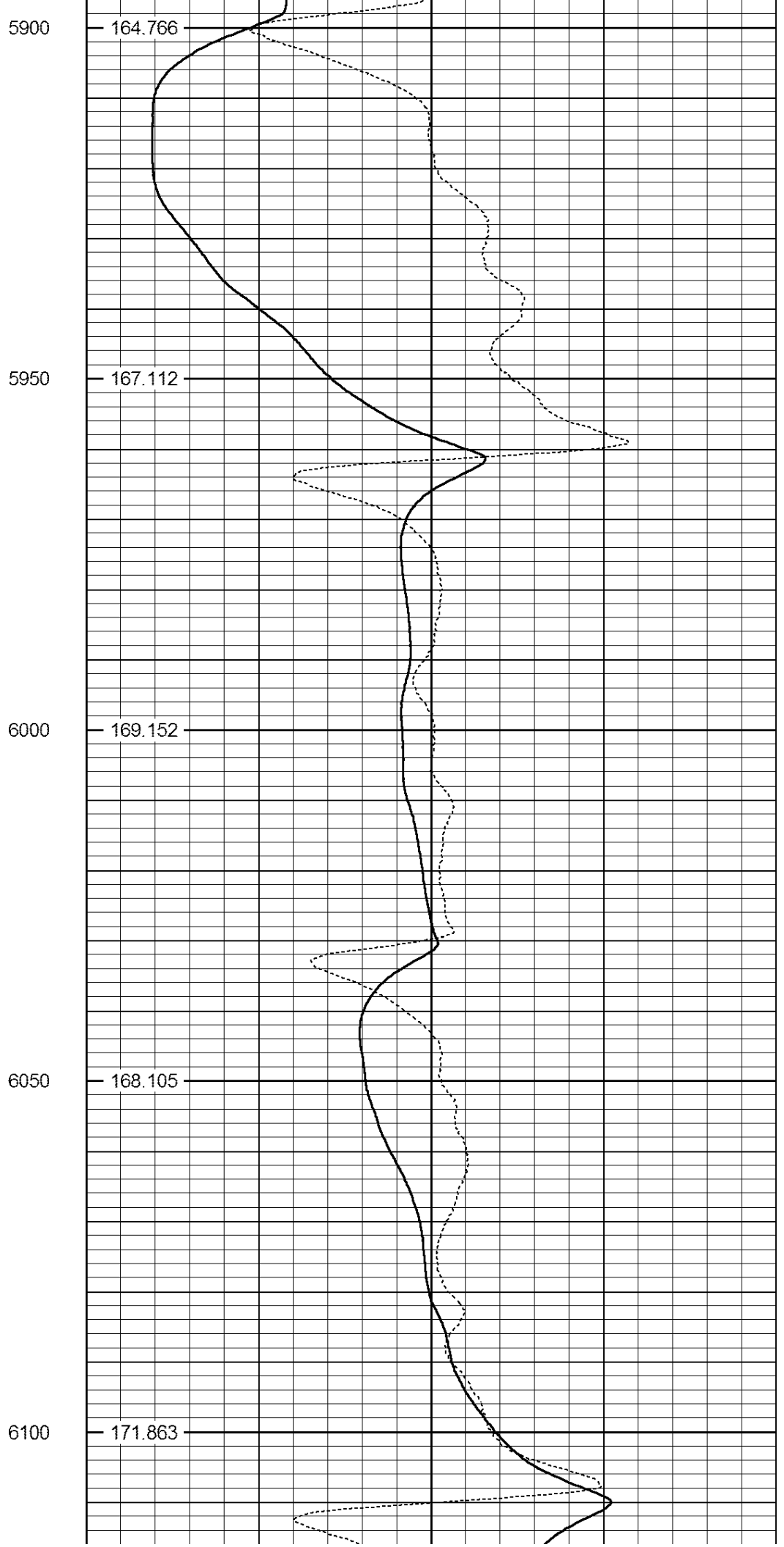

5550 - 138.642


5600 - 138.499

5650 - 140.005









6150

172.797

6200

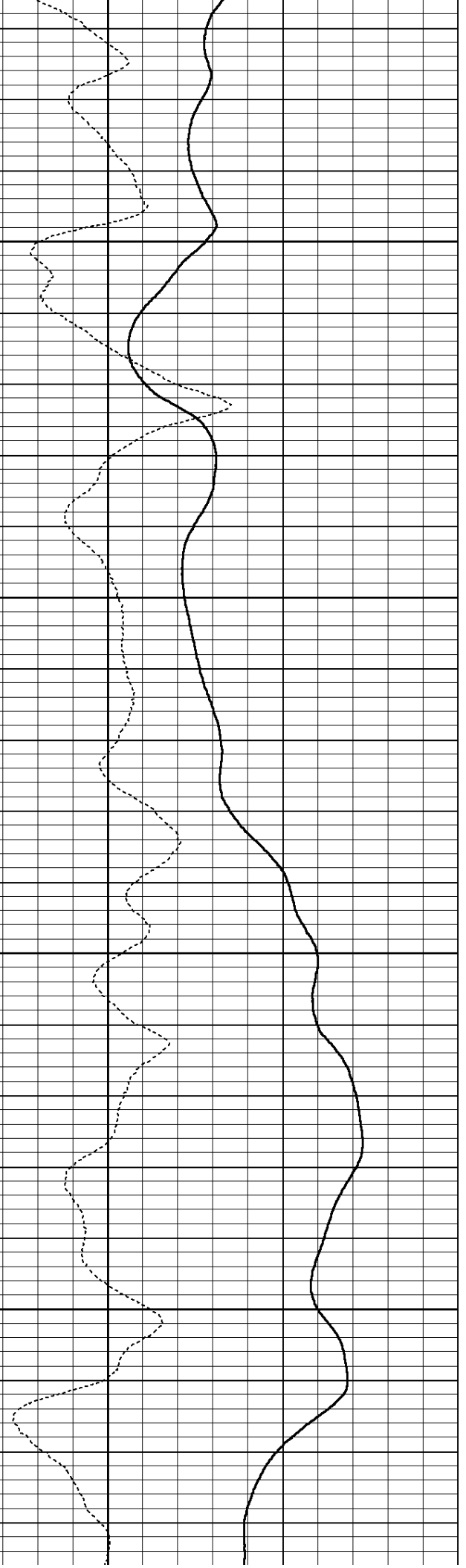
172.19

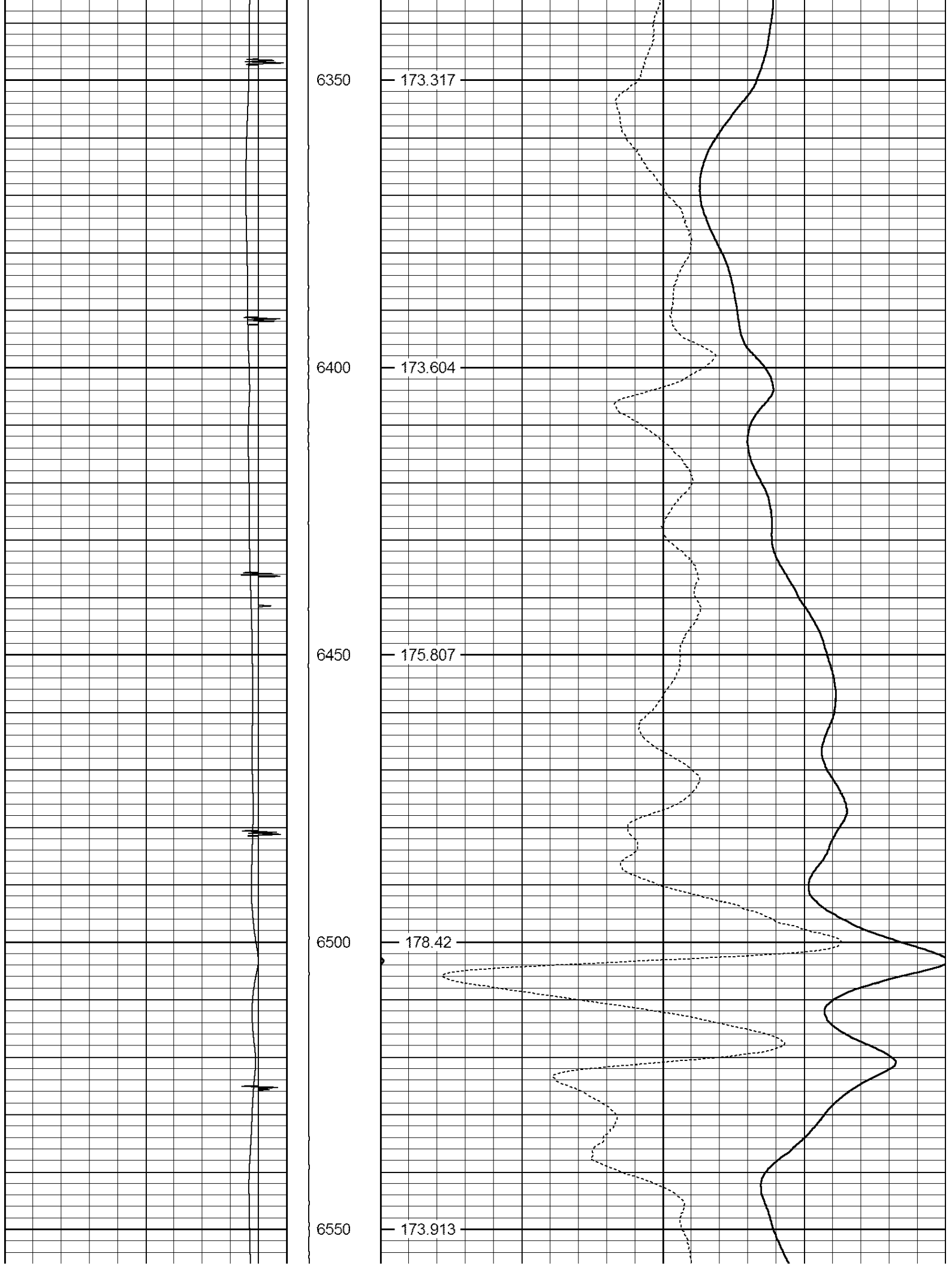
6250


175.98

6300

175.992







6600

- 177.312

6650

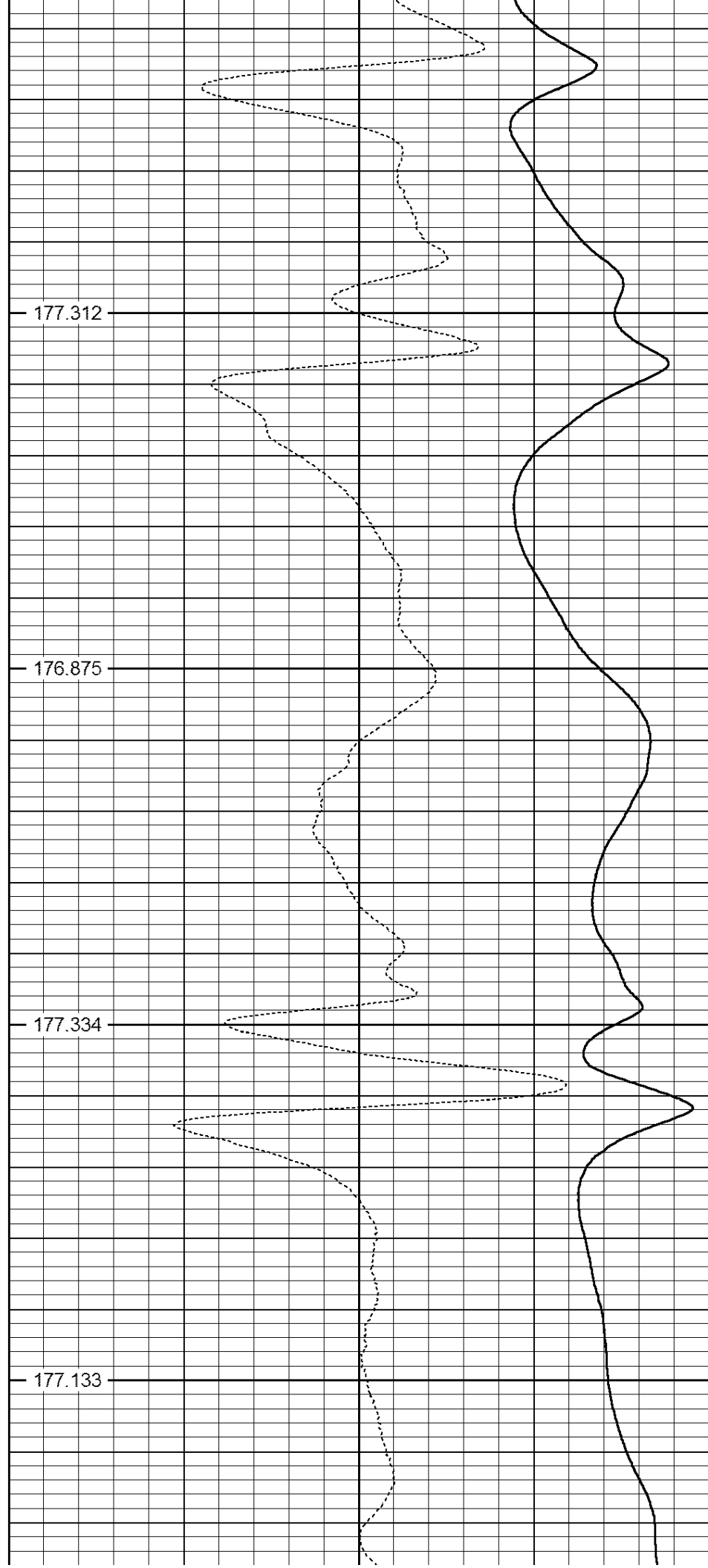
- 176.875


6700

- 177.334

6750

- 177.133





6800

177.651

6850

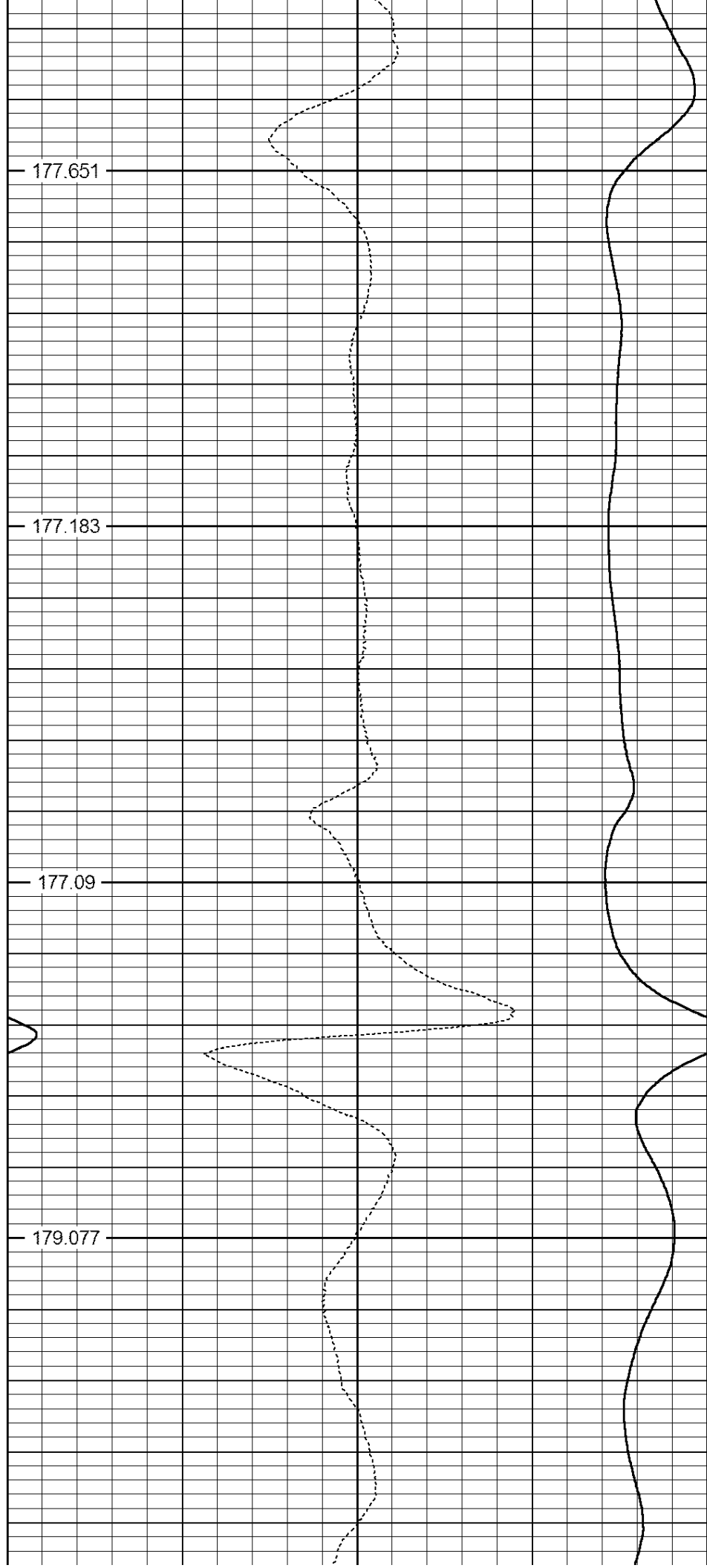
177.183

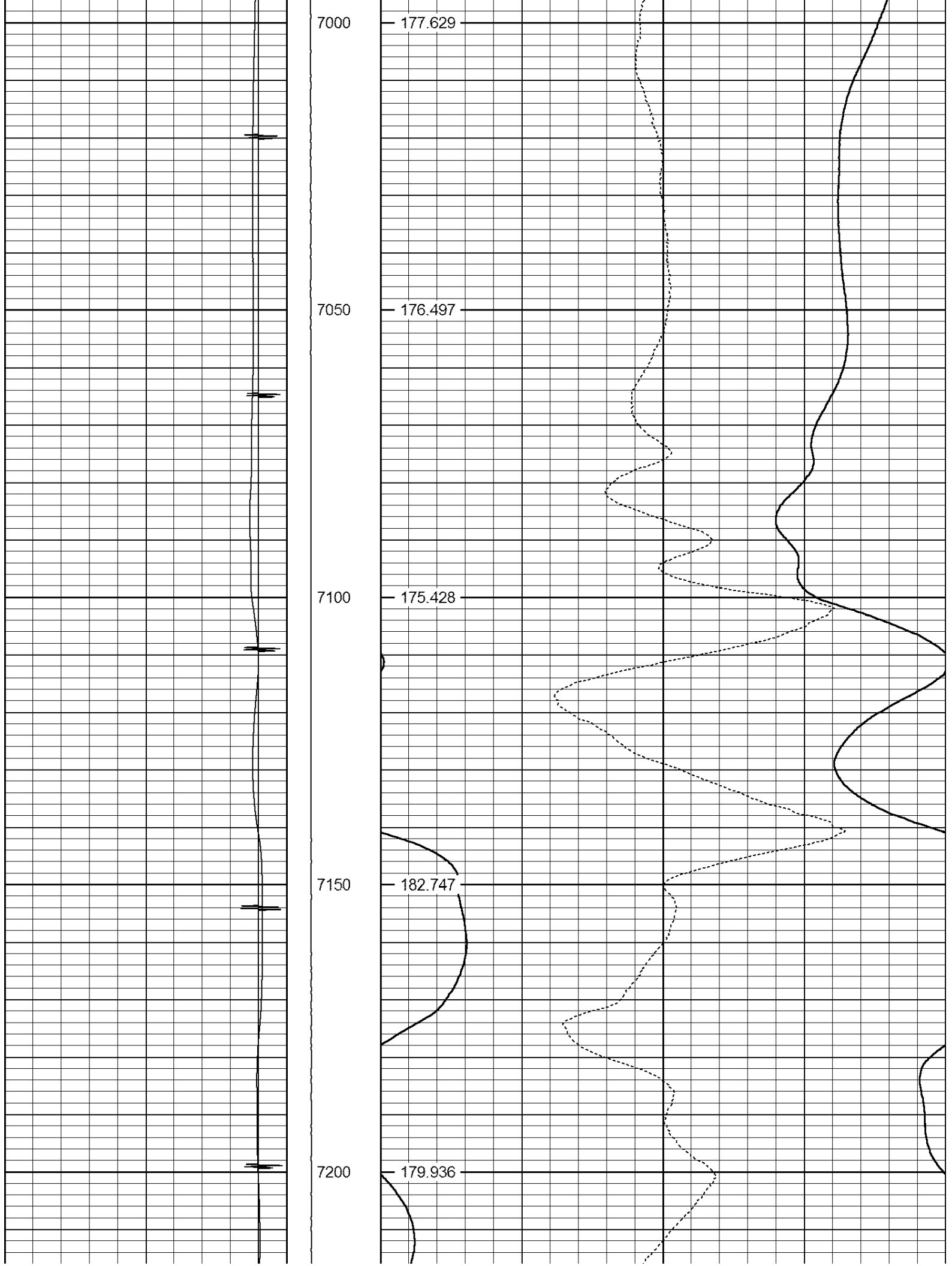
6900

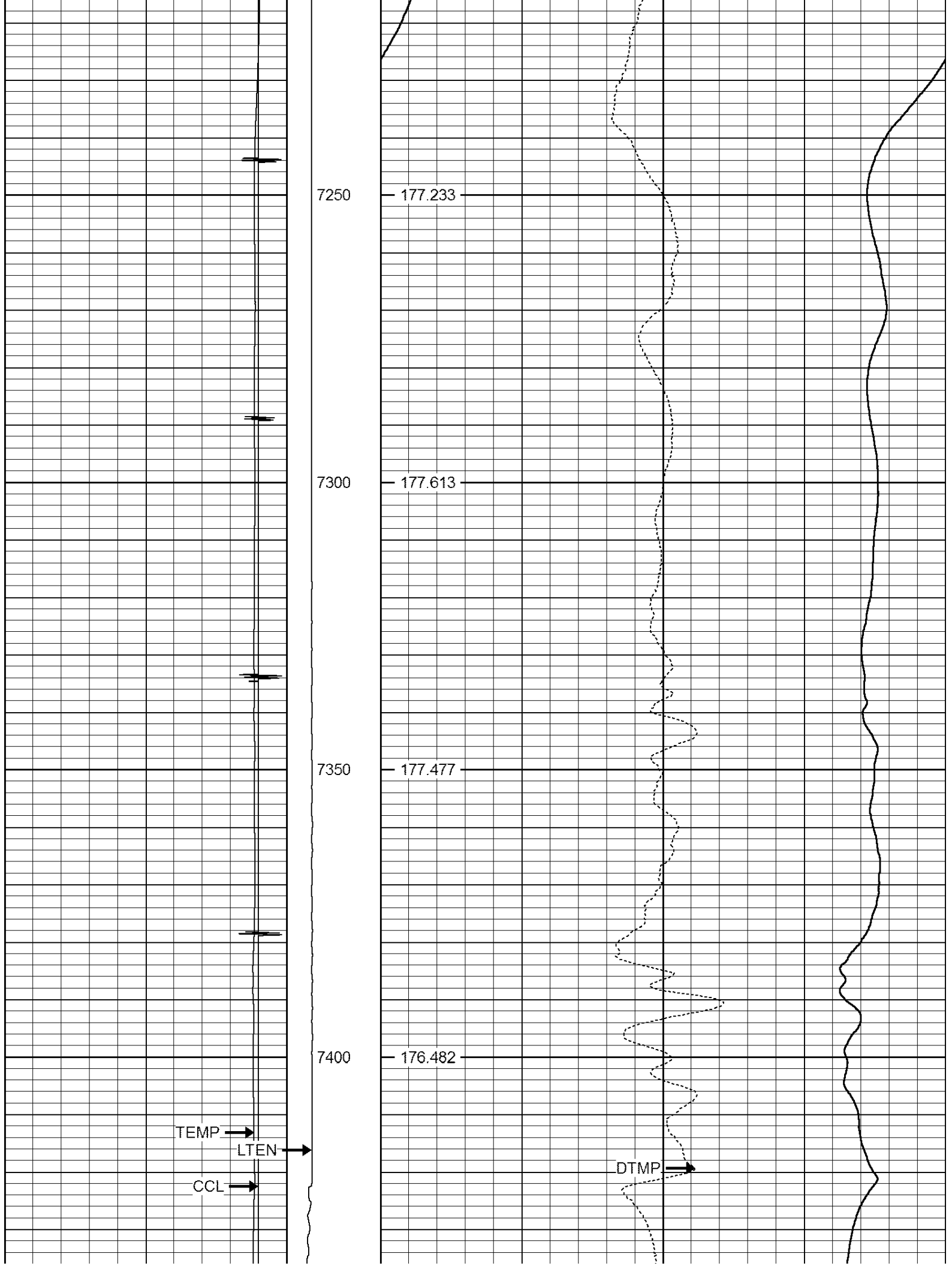
177.09

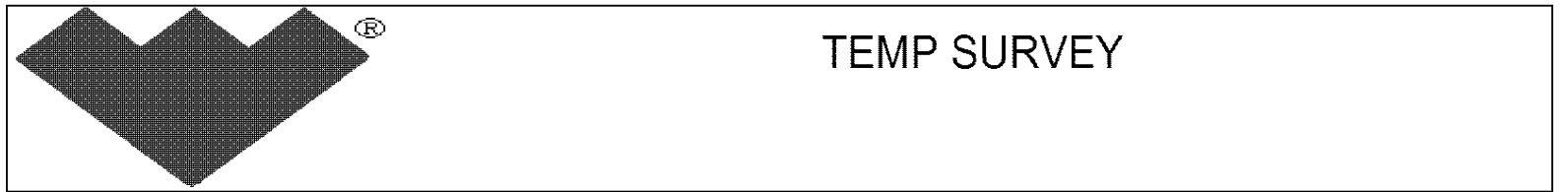

6950

179.077


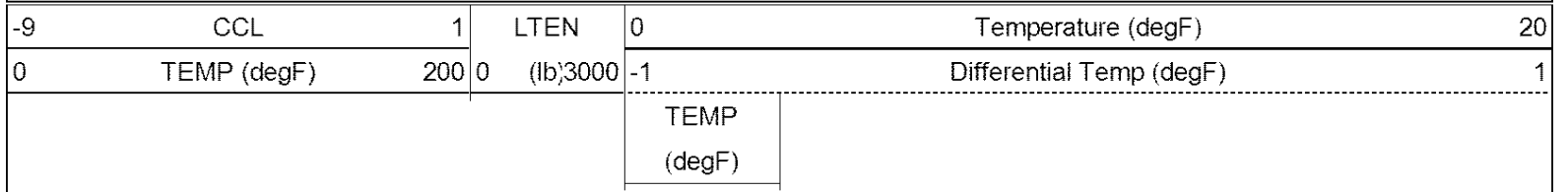


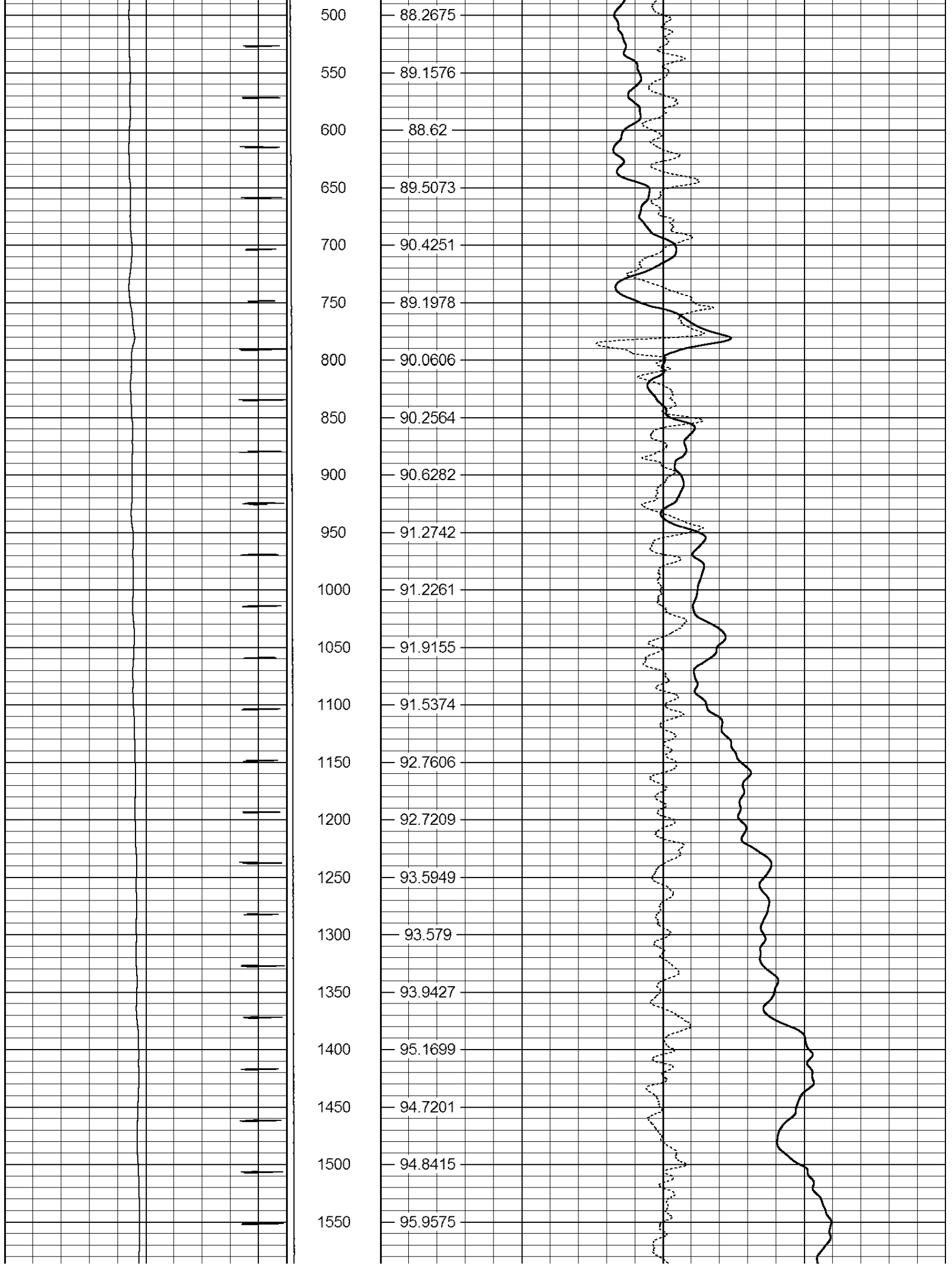


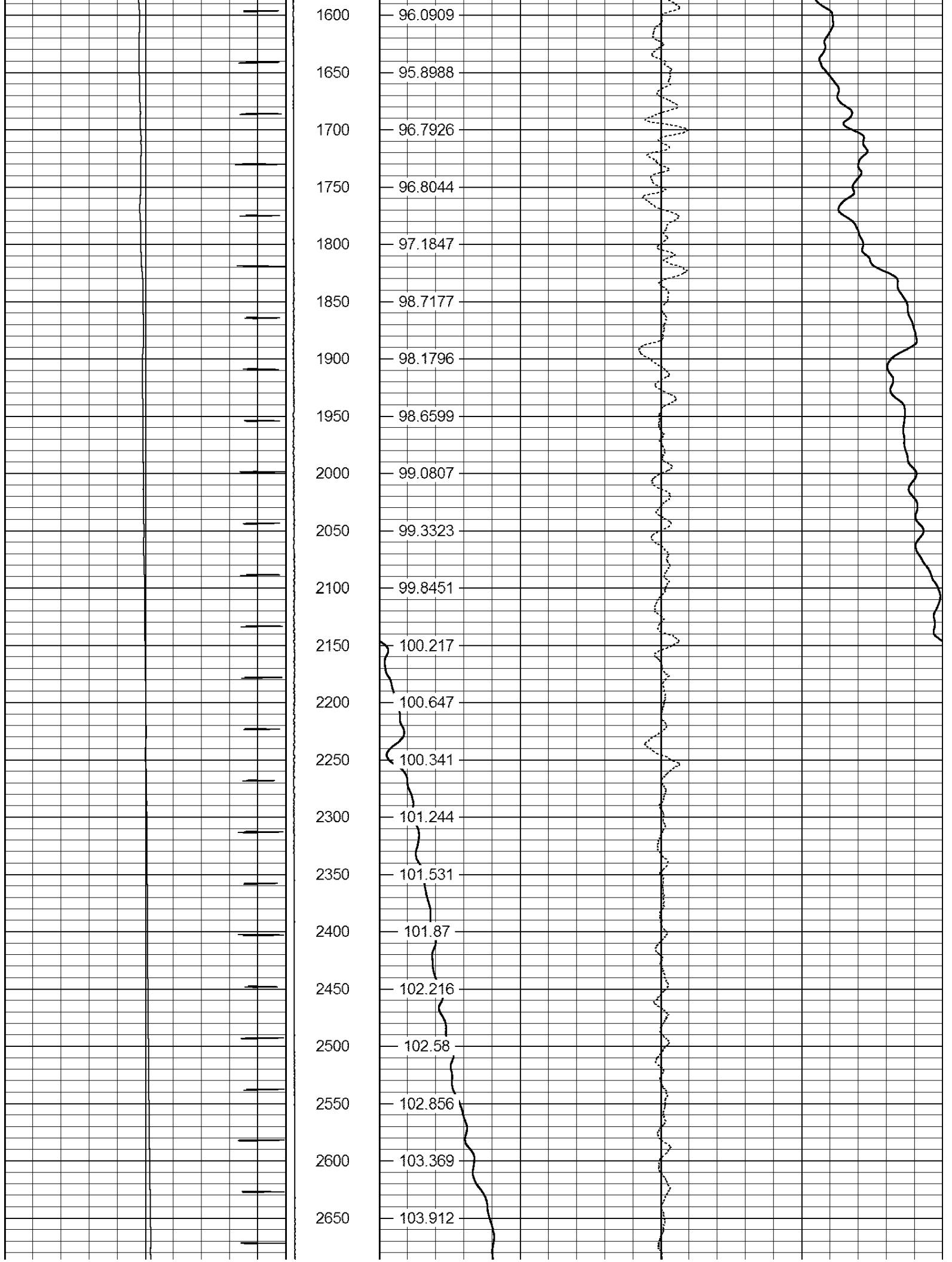


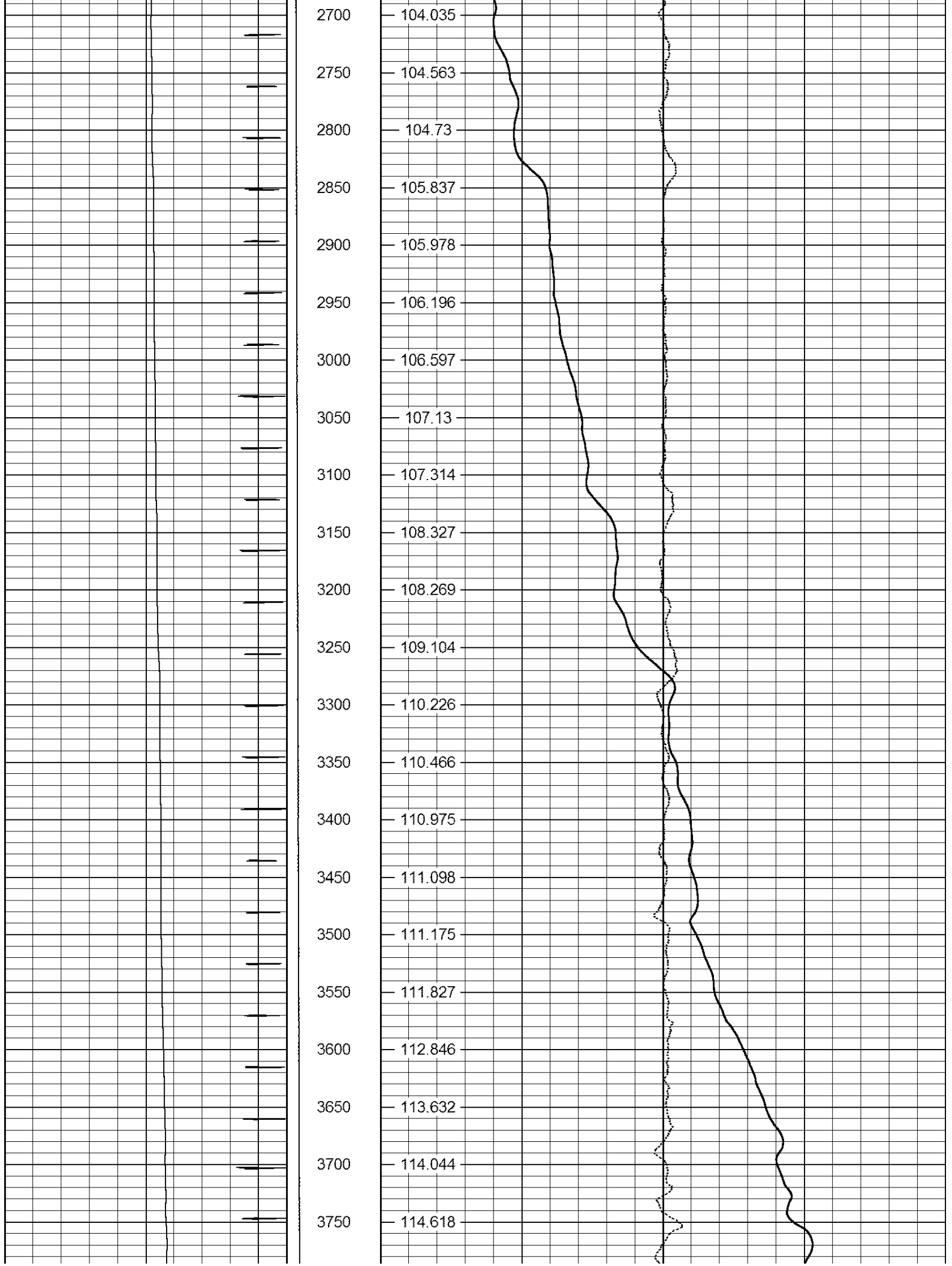


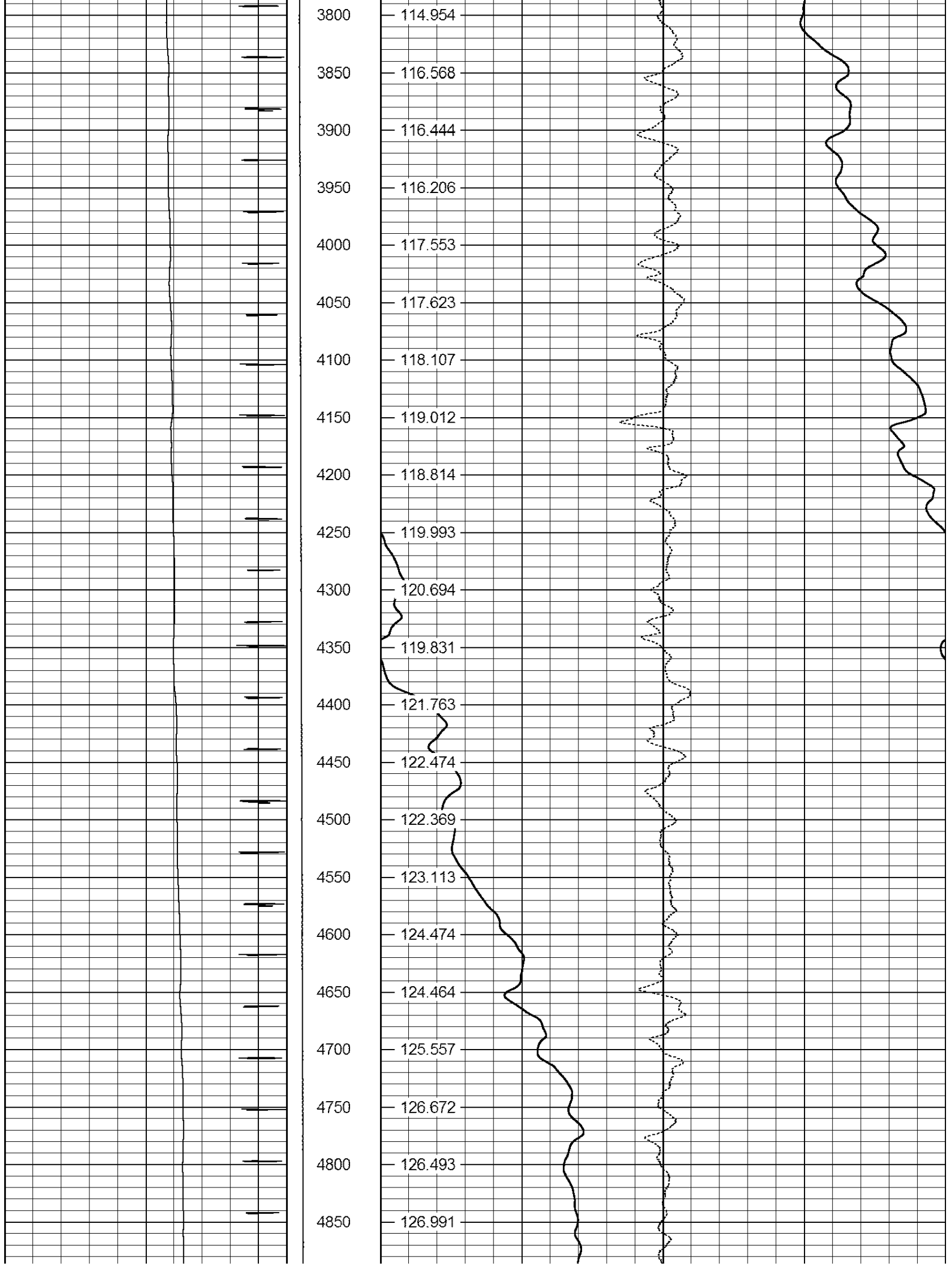
Database File: 176857.db  
 Dataset Pathname: pass2  
 Presentation Format: temp\_ws  
 Dataset Creation: Sat Feb 19 10:06:24 2011 by Log Weatherford Casedho  
 Charted by: Depth in Feet scaled 1:1200

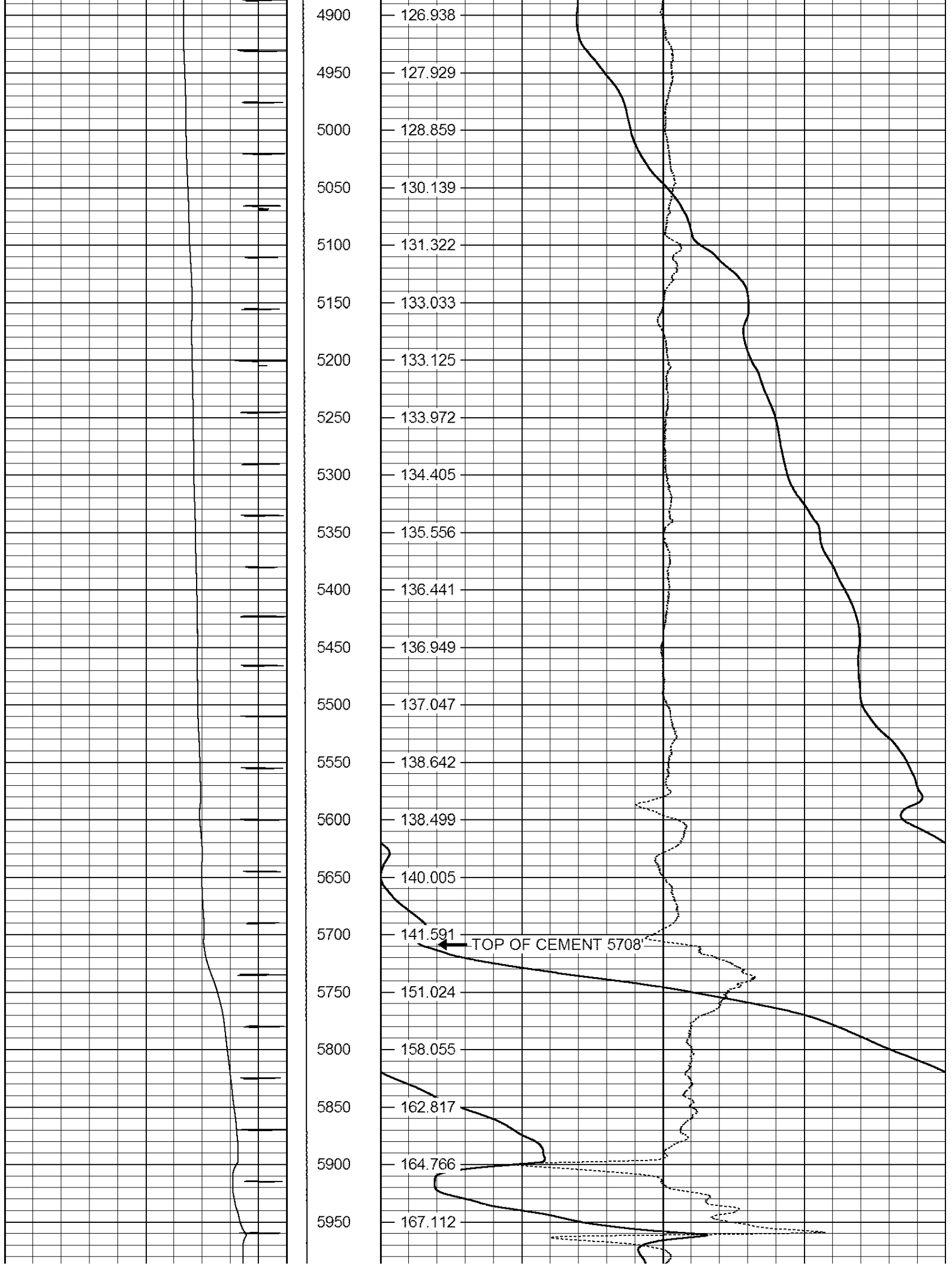


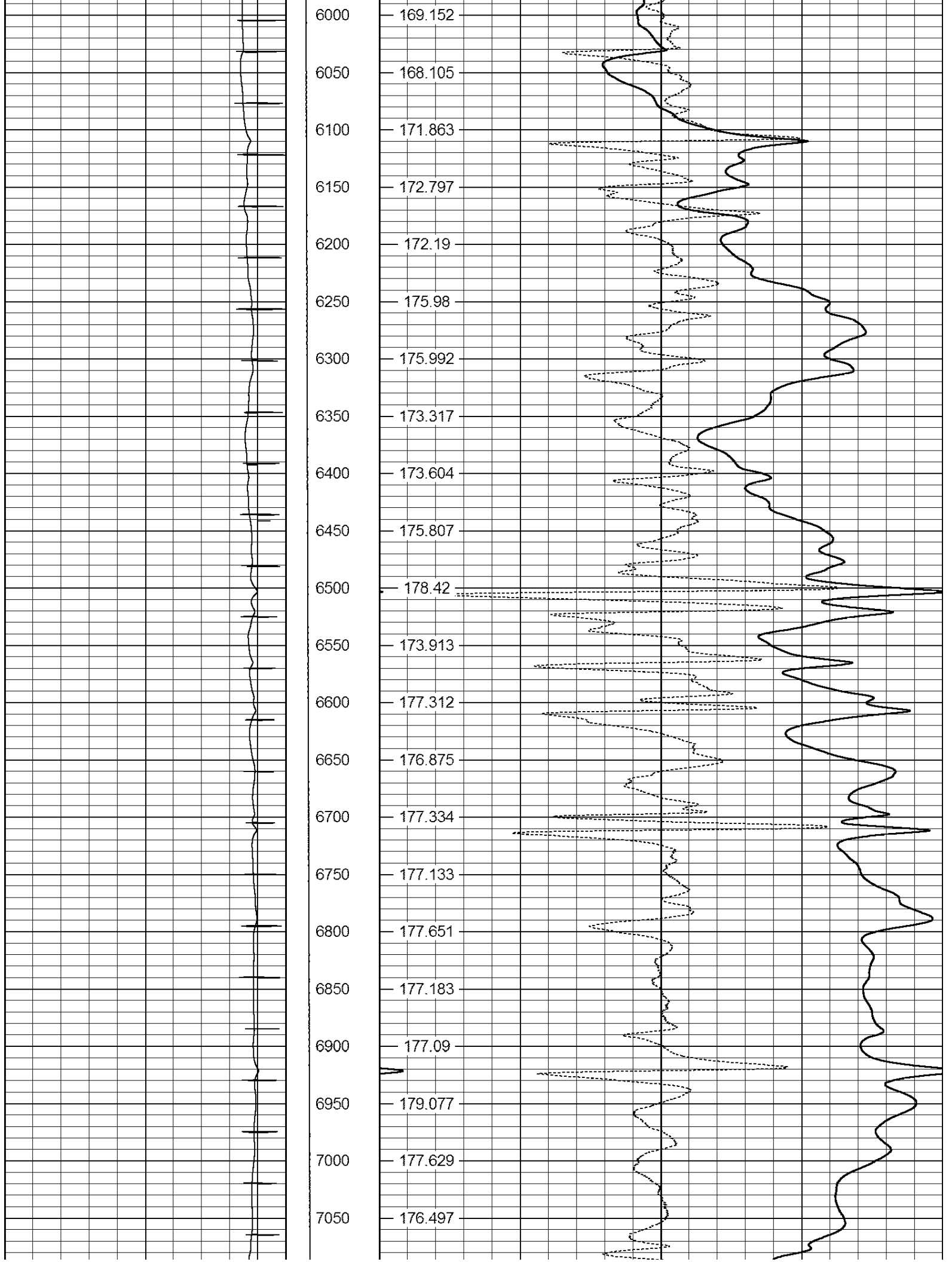


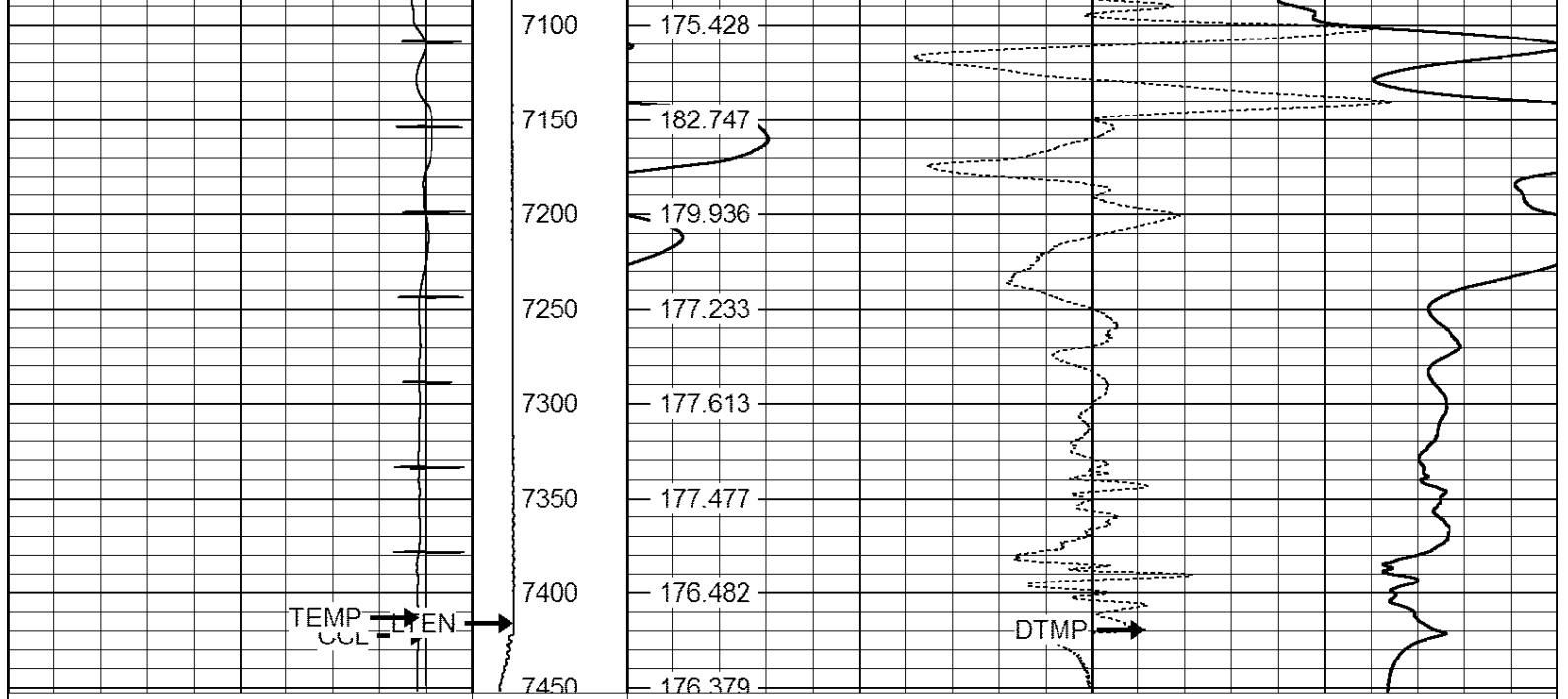













-9	CCL	1	LTEN	0	Temperature (degF)	20
0	TEMP (degF)	200	(lb)3000	-1	Differential Temp (degF)	1
				TEMP (degF)		



### TEMP SURVEY


Sensor	Offset (ft)	Schematic	Description	Len (ft)	OD (in)	Wt (lb)
			Weatherford	1.03	1.44	
CCL	3.07		CCLL-CCLL1.6H (CCLL1_6H) 1 11/16" 350F/20K PSI PROBE LOGGING CCL	1.73	1.69	8.50
			TMP-TMP1.3H (TMP1_3H) 1 3/8" 350F/20K PSI TITAN TEMPERATURE TOOL	2.36	1.38	8.00

TEMP

0.11



Dataset: 176857.db: field/well/run1/pass2  
Total Length: 5.12 ft  
Total Weight: 16.50 lb  
O.D. 1.69 in



Company BILL BARRETT CORPORATION  
Well GGU SWANSON 32C-29-691  
Field GIBSON GULCH  
County GARFIELD  
State COLORADO