

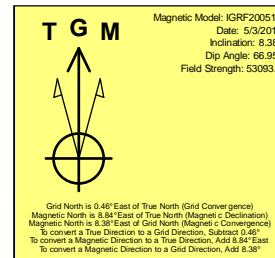
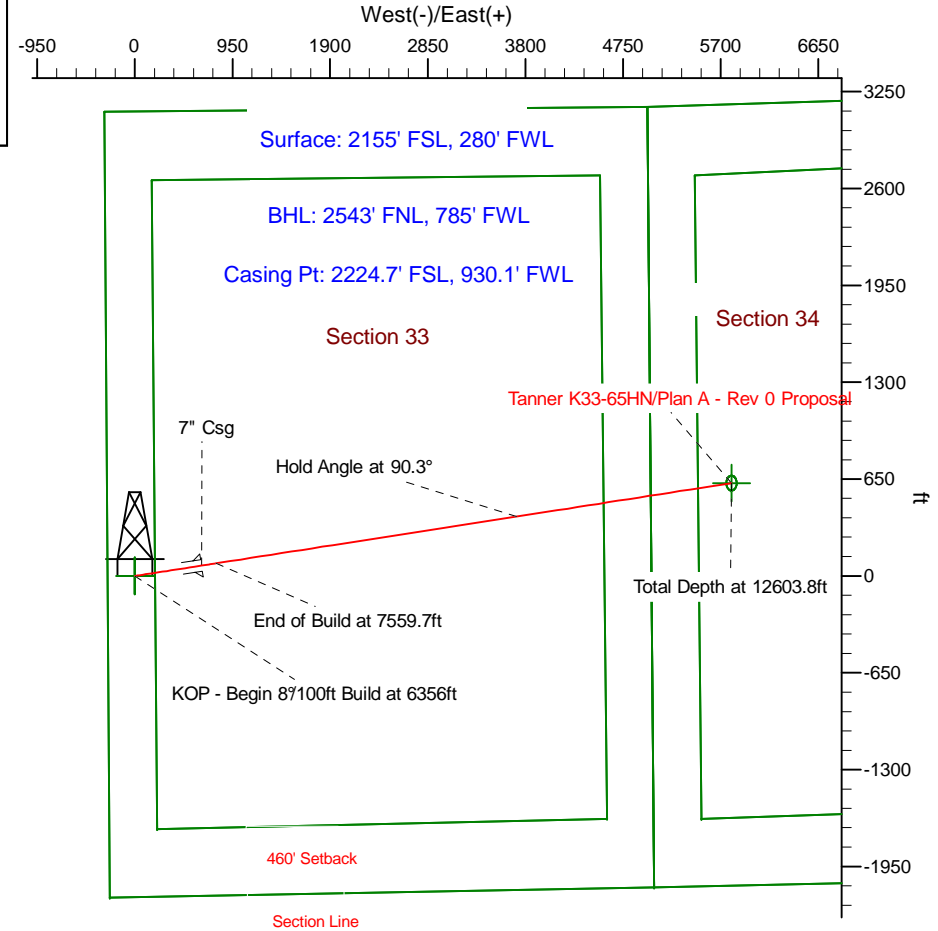
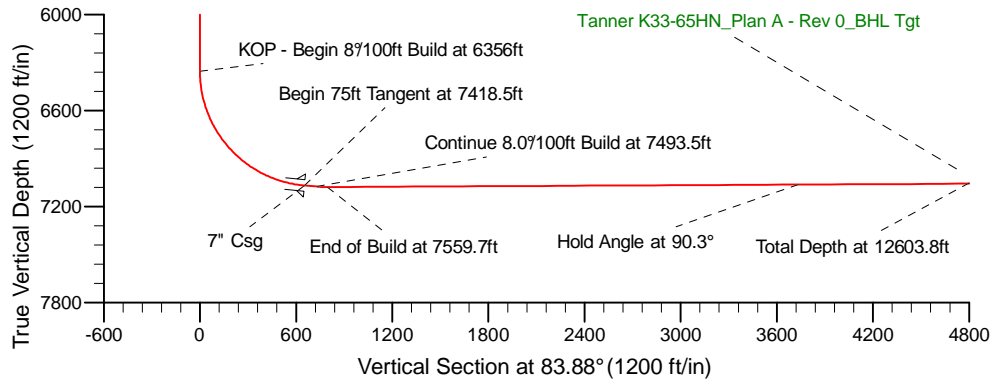
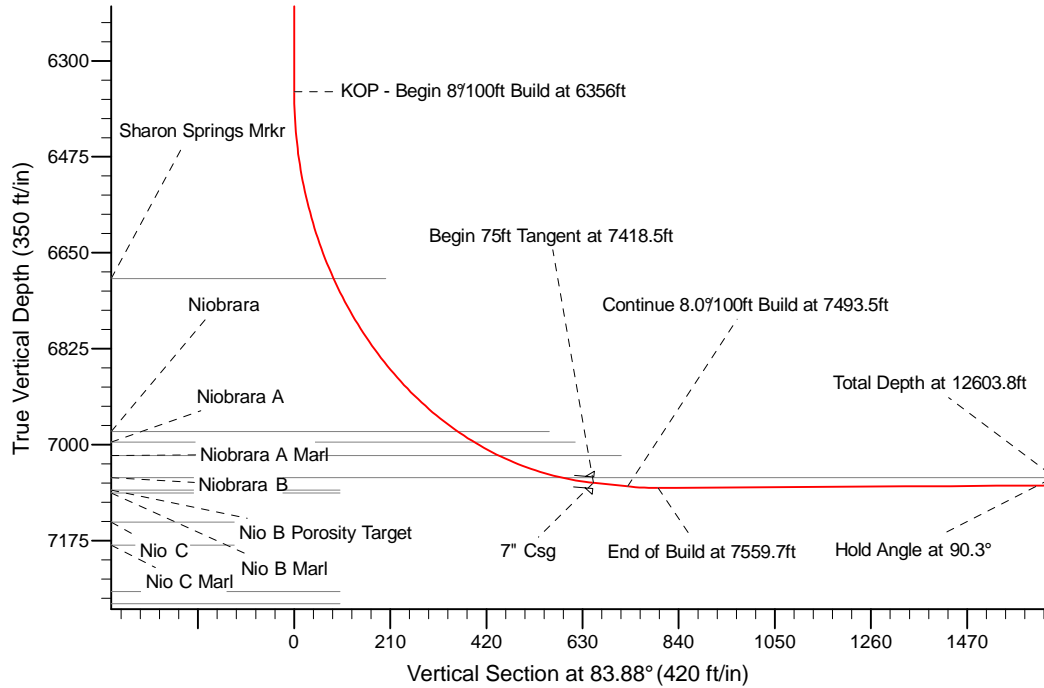
Project: Weld County Colorado (NAD 83)
Site: Sec. 33, T4N, R66W
Well: Tanner K33-65HN
Wellbore: Plan A - Rev 0 (PERMITTING PLAN ONLY)
Design: Plan A - Rev 0 Proposal

Noble Energy

HALLIBURTON
Sperry Drilling

SECTION DETAILS

Sec	MD	Inc	Azi	TVD	+N/-S	+E/-W	Dleg	TFace	VSec	Target
1	0.0	0.00	0.00	0.0	0.0	0.0	0.00	0.00	0.0	
2	6356.0	0.00	0.00	6356.0	0.0	0.0	0.00	0.00	0.0	
3	7418.5	85.00	83.88	7069.5	69.7	650.1	8.00	83.88	653.8	
4	7493.5	85.00	83.88	7076.0	77.7	724.3	0.00	0.00	728.5	
5	7559.7	90.30	83.88	7078.7	84.7	790.1	8.00	0.00	794.7	
6	12603.8	90.30	83.87	7052.4	622.7	5805.3	0.00	-113.60	5838.6	Tanner K33-65HN_Plan A - Rev 0_BHL Tgt-



WELL DETAILS: Tanner K33-65HN(NAD83 Geodetic System)			
Northing	Ground Level: 4770.0	Latitude	Longitude
408687.35	Easting 974711.63	40° 16' 0.552 N	104° 47' 27.384 W
Plan: Plan A - Rev 0 Proposal (Tanner K33-65HN/Plan A - Rev 0 (PERMITTING PLAN ONLY))			
Created By: Erasmo Mendoza		Date: 10:51, May 03 2011	
Checked: _____		Date: _____	
Reviewed: _____		Date: _____	
Approved: _____		Date: _____	