



May 13, 2011

Department of Natural Resources  
Oil and Gas Conservation Commission  
The Chancery Building  
1120 Lincoln St., Suite 801  
Denver, CO 80203

Re: **20 Day Certification Letter - 318A-e**  
HOWARD 41-32  
Township 1 North, Range 67 West, Section 32: SW/4NE/4  
Unit Spacing: 01N-67W-32 E/2NE/4; 01N-67W-33 W/2NW/4  
Weld County, Colorado

Ladies/Gentlemen:

Kerr-McGee Oil and Gas Onshore LP ("KMG") hereby certifies to the Director that a twenty (20) day notice has been given by certified mail to all owners in the proposed wellbore spacing unit. We have not received any objections to such well location, proposed spacing unit, or additional producing formation. KMG hereby requests the Director to approve the boundary well.

If you have any questions or issues regarding this permit, please contact Cheryl Light at (720) 929-6461.

Very truly yours,

**Kerr-McGee Oil and Gas Onshore LP**

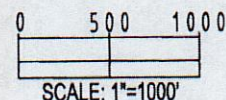
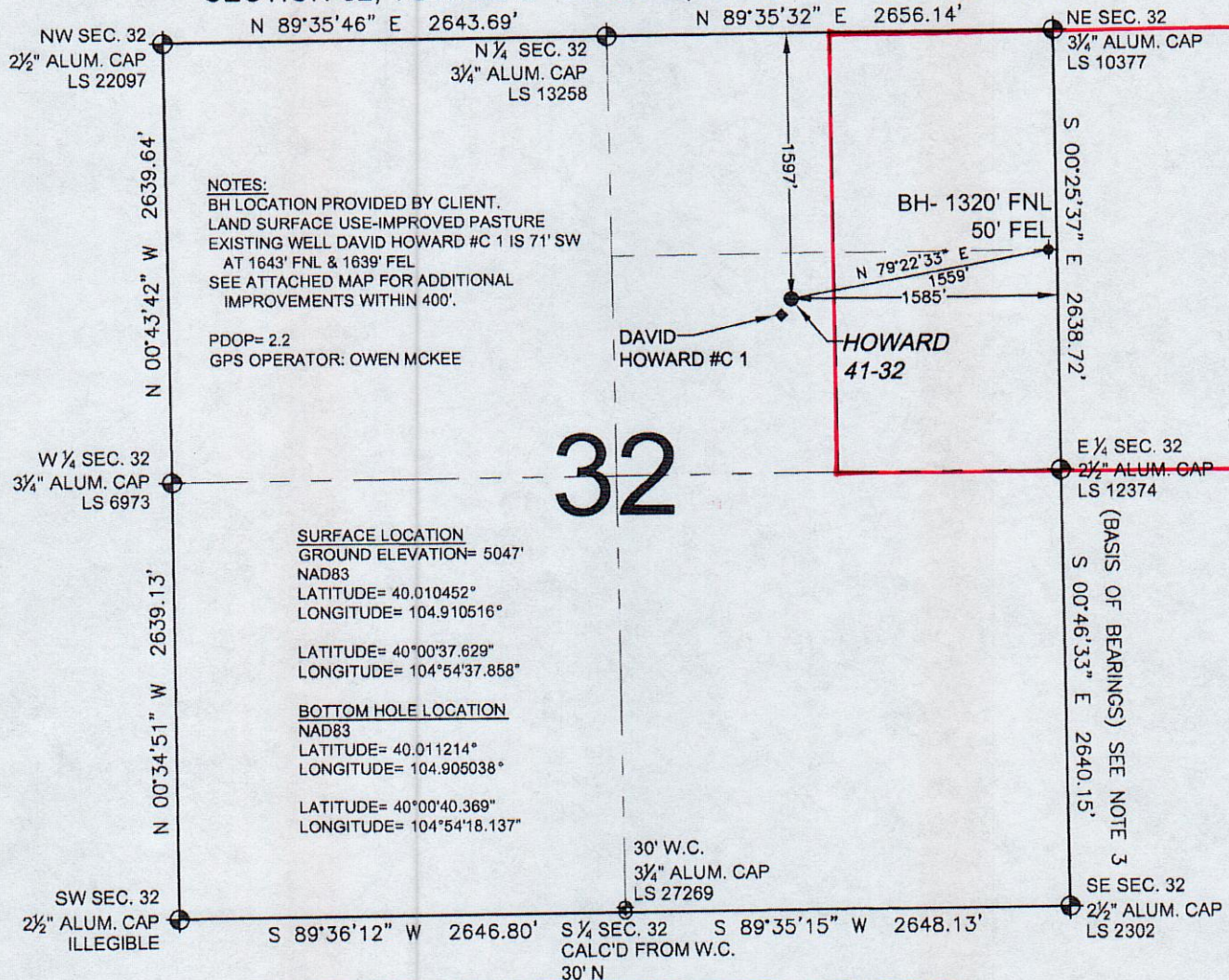
A handwritten signature in blue ink, appearing to read 'Rebecca Heim'.

**Rebecca Heim**  
**Regulatory Analyst II**



# WELL LOCATION CERTIFICATE: HOWARD 41-32

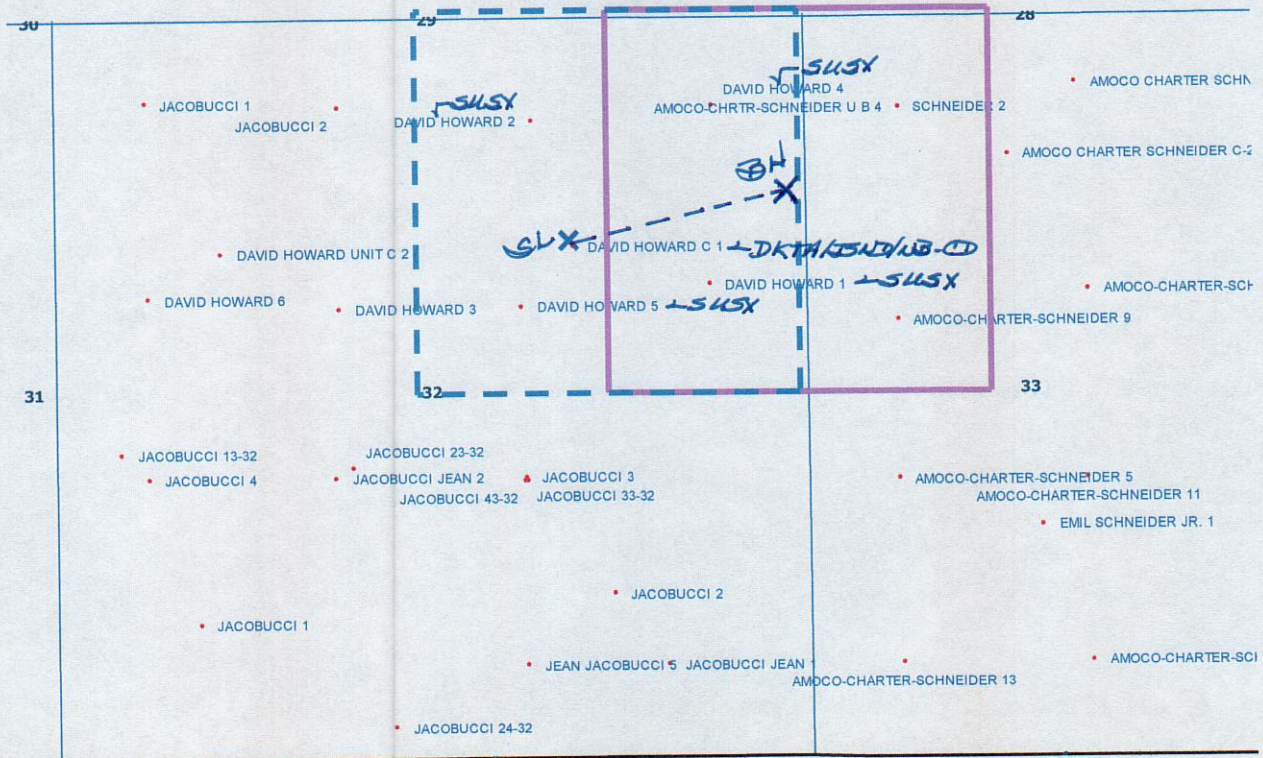
SECTION 32, TOWNSHIP 1 NORTH, RANGE 67 WEST, 6TH P.M.



PREPARED BY:	FIELD DATE: 03-17-11	SURFACE LOCATION:
PFS Petroleum Field Services, LLC 1801 W. 13th Ave. Denver, CO 80204	DRAWING DATE: 04-18-11	SW 1/4 NE 1/4, SEC. 32, T1N, R67W
BY: SMF		WELD COUNTY, COLORADO



# **HOWARD 41-32** **SWNE Sec. 32 T1N-R67W**



## **LEGEND**



Proposed 160 acre Spacing Unit (Solid line).



Bottom Hole Located NE/4NE/4, Sec. 32-T1N-R67W (Dashed line).

**This 1/4 Section has less than 8 bottom hole wells producing from the Codell, Niobrara & J Sand Formations.**