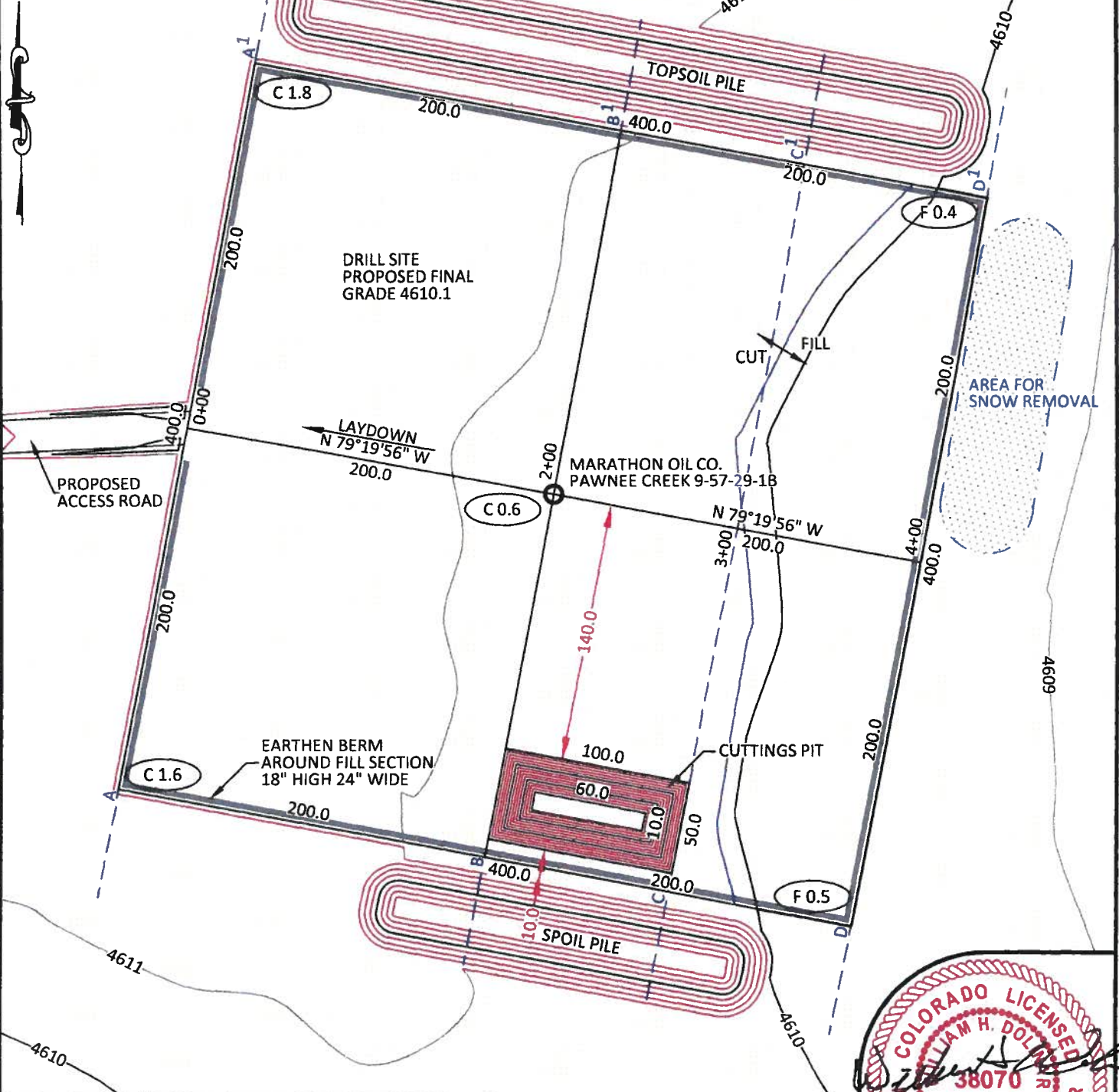


SCALE: 1"=80'  
CONTOUR  
INTERVAL 1'



CUTTINGS PIT DATA	
SIZE	100' X 50' X 10'
SLOPE	2:1
CAPACITY	25,315 CU. FT. 938 CU. YDS.

**CONFIDENTIALITY NOTES:**  
The information contained in this plat is legally privileged and confidential information intended only for the use of the recipients. If you are not the intended recipients, you are hereby notified that any use, dissemination, distribution or copying of this information is strictly prohibited.

**WILLIAM H. SMITH & ASSOCIATES P.C.**  
SURVEYING CONSULTANTS  
150 EAST SECOND NORTH GREEN RIVER, WY  
PHONE: 307-875-3638  
307-875-3639  
www.whsmithpc.com

DRAWN BY: CED  
PROJECT NO: 957291B  
REVISIONS:

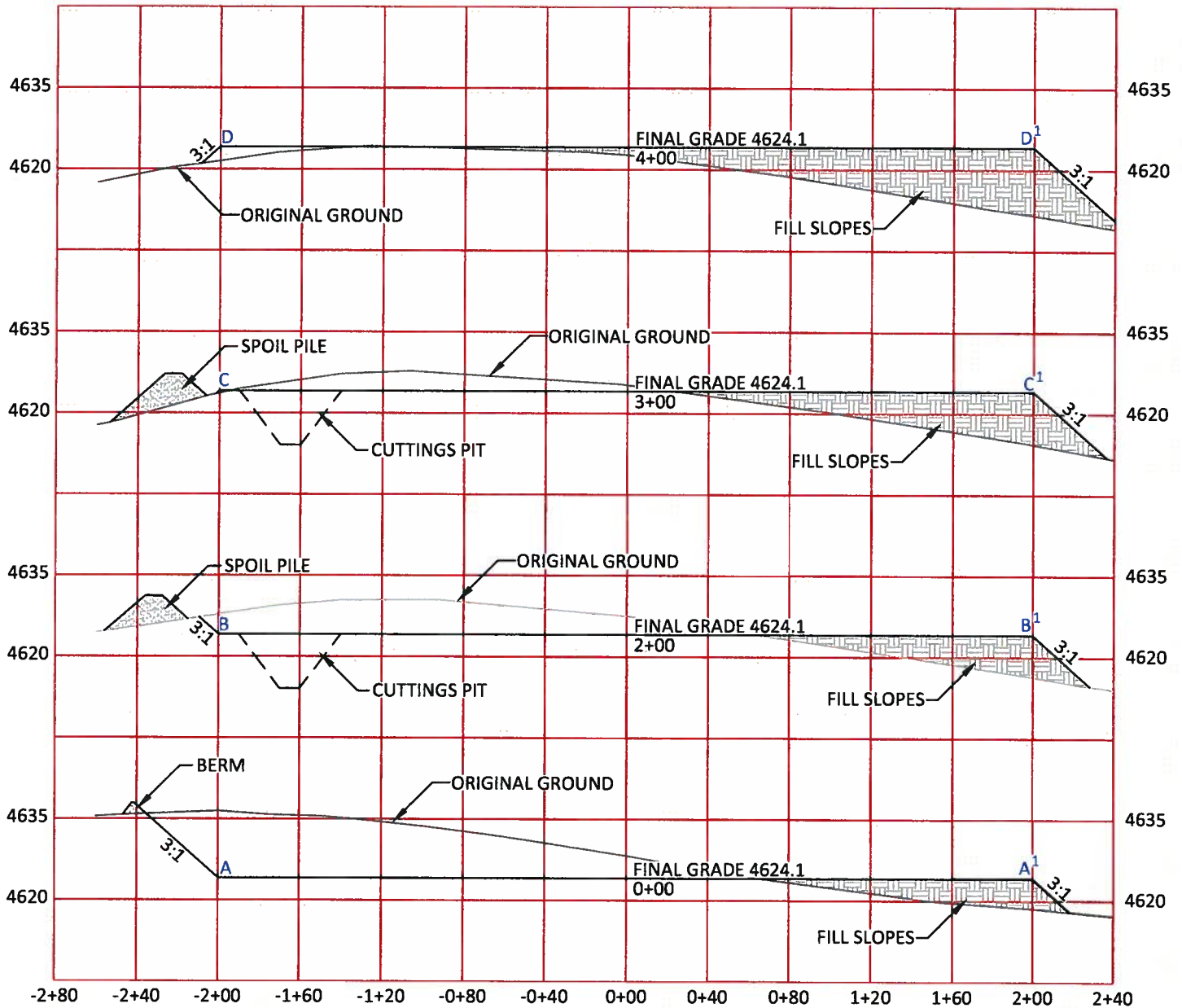
CHECKED BY: WHD  
JOB NO: 2011001

CONSTRUCTION DATA	
CUT SLOPE:	3:1
FILL SLOPE:	3:1
TOTAL CUT:	6,138 CU. YDS.
TOTAL FILL:	1,102 CU. YDS.
TOP SOIL AT 6"	3,047 CU. YDS.
SPOIL:	1,989 CU. YDS.
DISTURBED AREA	164,544 SQ. FT.
DISTURBED AREA	3.78 ACRES

**LOCATION:**  
PAWNEE CREEK  
9-57-29-1B  
WITHIN THE SW/4  
SW/4 SECTION 29,  
T 9 N, R 57 W,  
6TH PM.  
WELD COUNTY,  
COLORADO

**MARATHON OIL COMPANY**  
PO BOX 3128, HOUSTON TX, 77253  
5555 SAN FELIPE, HOUSTON TX, 77056

CONSTRUCTION LAYOUT	
400' FWL	400' FSL
SCALE: 1"=80'	EXHIBIT "I"
DATE: 04/27/2011	SHEET 8 OF 14



### CUTTINGS PIT DATA

SIZE	100' X 50' X 10'
SLOPE	2:1
CAPACITY	25,315 CU. FT. 938 CU. YDS.

HORIZONTAL SCALE: 1"=80'  
VERTICAL SCALE: 1"=30'

#### CONFIDENTIALITY NOTES:

The information contained in this plat is legally privileged and confidential information intended only for the use of the recipients. If you are not the intended recipients, you are hereby notified that any use, dissemination, distribution or copying of this information is strictly prohibited.

**WILLIAM H. SMITH & ASSOCIATES P.C.**  
SURVEYING CONSULTANTS  
50 EAST SECOND NORTH GREEN RIVER, WY  
PHONE: 307-875-3638  
307-875-3639  
www.whsmithpc.com

### CONSTRUCTION DATA

CUT SLOPE:	3:1
FILL SLOPE:	3:1
TOTAL CUT:	20,854 CU. YDS.
TOTAL FILL:	16,256 CU. YDS.
TOP SOIL AT 8"	3,572 CU. YDS.
SPOIL	1,026 CU. YDS.
DISTURBED AREA	192,882 SQ. FT.
DISTURBED AREA	4.43 ACRES

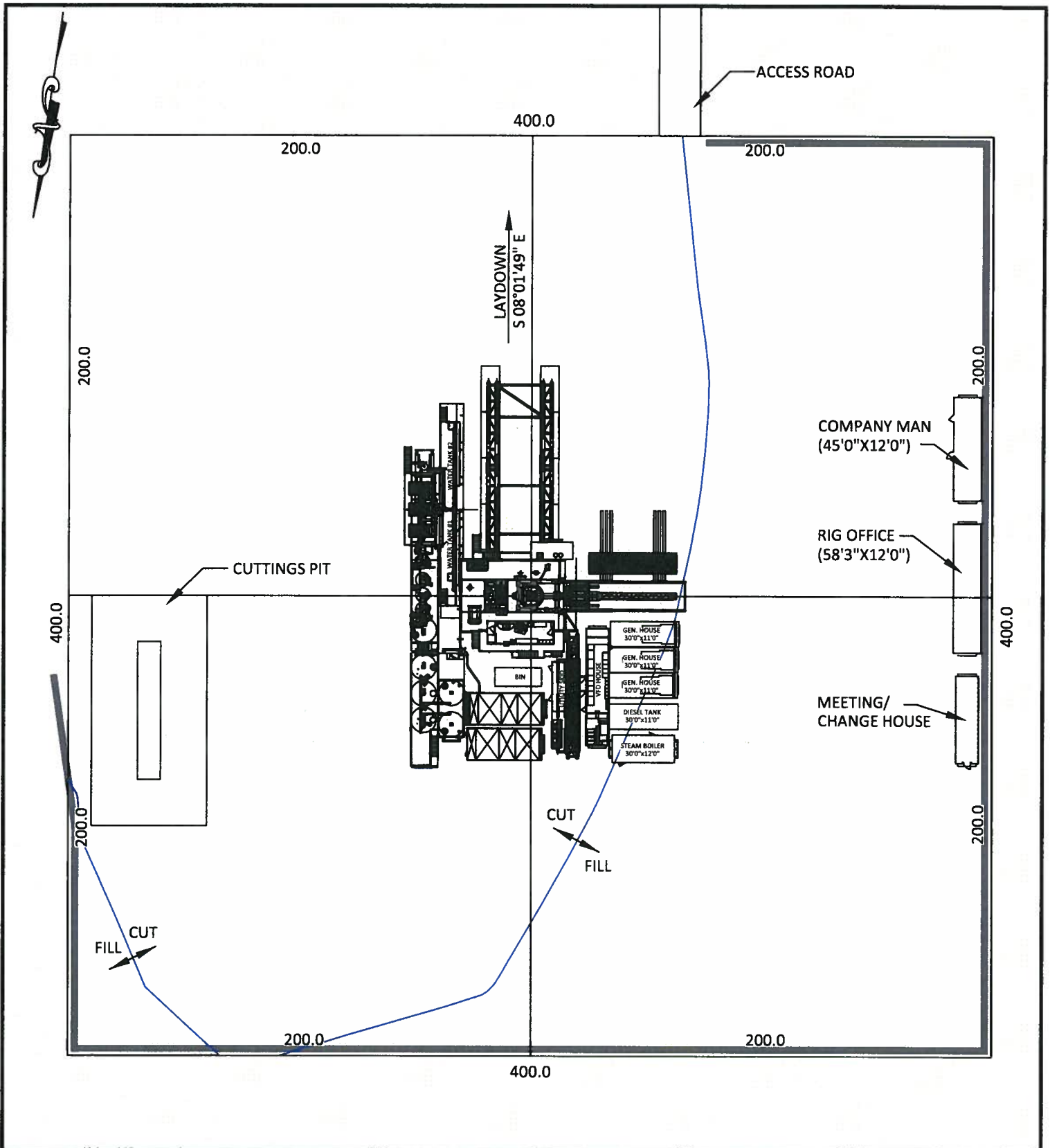
### LOCATION:

PAWNEE CREEK  
9-57-18-1B  
WITHIN THE SW/4  
SW/4 SECTION 18,  
T 9 N, R 57 W,  
6TH PM.  
WELD COUNTY,  
COLORADO

**MARATHON OIL COMPANY**  
PO BOX 3128, HOUSTON TX, 77253  
5555 SAN FELIPE, HOUSTON TX, 77056

### CONSTRUCTION LAYOUT CROSS SECTIONS

SCALE: NOTED	EXHIBIT "J"
DATE: 04/20/2011	SHEET 9 OF 14



**CONFIDENTIALITY NOTES:**  
 The information contained in this plat is legally privileged and confidential information intended only for the use of the recipients. If you are not the intended recipients, you are hereby notified that any use, dissemination, distribution or copying of this information is strictly prohibited.

**WILLIAM H. SMITH & ASSOCIATES P.C.**  
 SURVEYING CONSULTANTS  
 950 EAST SECOND NORTH PHONE: 307-875-3638  
 GREEN RIVER, WY 307-875-3639  
 www.whsmithpc.com

DRAWN BY: CED	CHECKED BY: WHD
PROJECT NO: 957181B	JOB NO: 2011001
REVISIONS:	

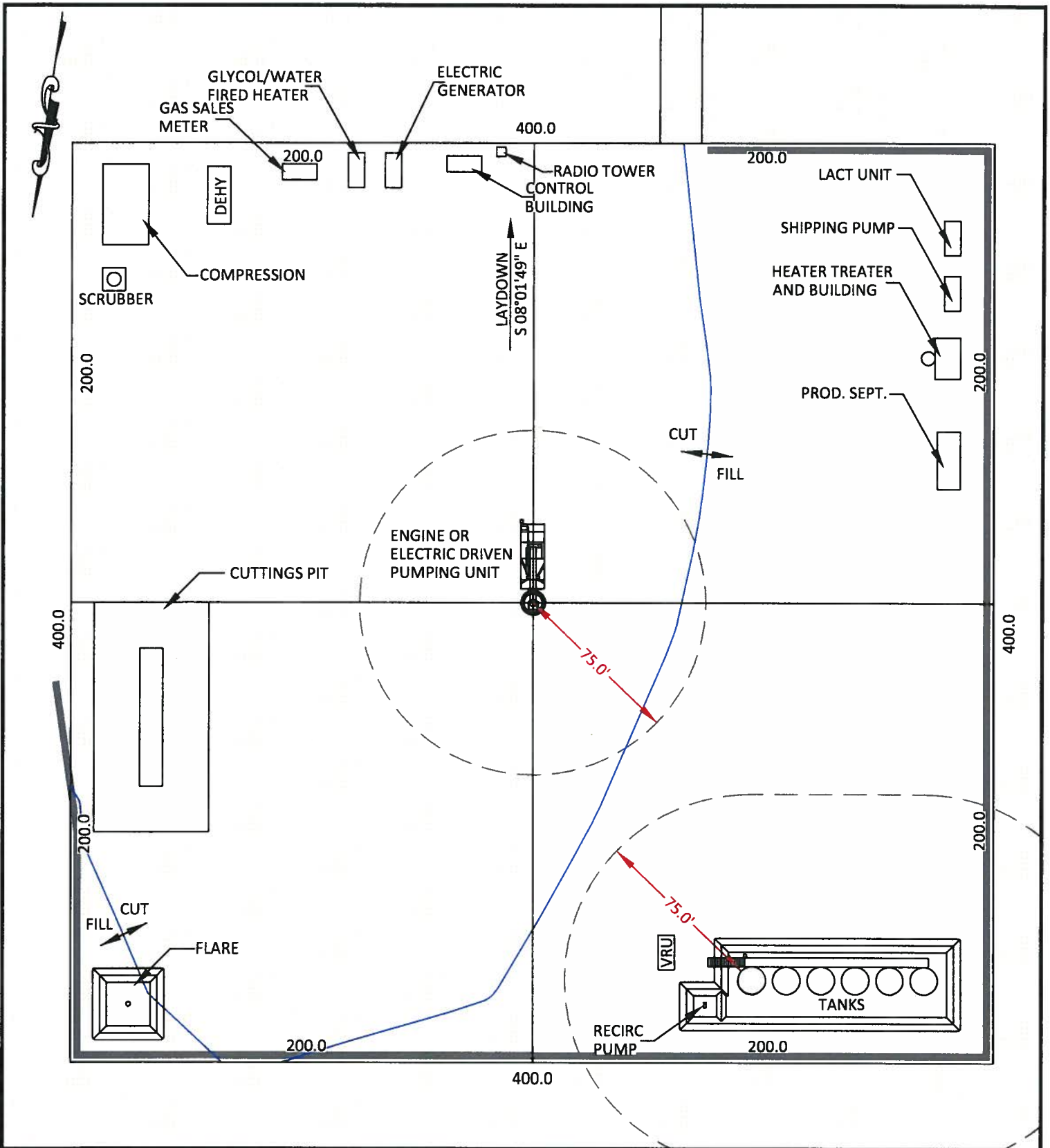
CUTTINGS PIT DATA	
SIZE	100' X 50' X 10'
SLOPE	2:1
CAPACITY	25,315 CU. FT. 938 CU. YDS.

**LOCATION:**  
 PAWNEE CREEK  
 9-57-18-1B  
 WITHIN THE SW/4  
 SW/4 SECTION 18,  
 T 9 N, R 57 W,  
 6TH PM.  
 WELD COUNTY,  
 COLORADO

**MARATHON OIL COMPANY**  
 PO BOX 3128, HOUSTON TX, 77253  
 5555 SAN FELIPE, HOUSTON TX, 77056

**DRILLING FACILITIES**

SCALE: 1"=60'	EXHIBIT "K"
DATE: 04/20/2011	SHEET 10 OF 14



**CONFIDENTIALITY NOTES:**

The information contained in this plat is legally privileged and confidential information intended only for the use of the recipients. If you are not the intended recipients, you are hereby notified that any use, dissemination, distribution or copying of this information is strictly prohibited.

**WILLIAM H. SMITH & ASSOCIATES P.C.**  
**SURVEYING CONSULTANTS**  
 50 EAST SECOND NORTH GREEN RIVER, WY  
 PHONE: 307-875-3638 307-875-3639  
[www.whsmithpc.com](http://www.whsmithpc.com)

CUTTINGS PIT DATA	
SIZE	100' X 50' X 10'
SLOPE	2:1
CAPACITY	25,315 CU. FT. 938 CU. YDS.

**LOCATION:**  
 PAWNEE CREEK 9-57-18-1B  
 WITHIN THE SW/4 SW/4 SECTION 18, T 9 N, R 57 W, 6TH PM.  
 WELD COUNTY, COLORADO

**MARATHON OIL COMPANY**  
 PO BOX 3128, HOUSTON TX, 77253  
 5555 SAN FELIPE, HOUSTON TX, 77056

**PRODUCTION FACILITIES**

SCALE: 1"=60'	EXHIBIT "L"
DATE: 04/20/2011	SHEET 11 OF 14

DRAWN BY: CED	CHECKED BY: WHD
PROJECT NO: 957181B	JOB NO: 2011001
REVISIONS:	