






<div>RIFFIN & ASSOCIATES, INC.</div> <div>(307) 362-6028 1414 ELK ST., ROCK SPRINGS, WY 82901</div>		<div>HYDROLOGY MAP</div> <div>OXY USA WIP LP</div> <div>CASCADE CREEK 697-04-57A, 57B, 59A, 59B, 59C,</div> <div>65A, 65B, 67, 68, 74A, 76A, 76B, 82, 84A, 84B,</div> <div>05-63A, 63B, 09-02A, 04A, 04B, 12</div> <div>NWSW SECTION 4, T. 6 S., R. 97 W., 6th P.M.,</div> <div>GARFIELD COUNTY, COLORADO</div>	
DATE: 4/13/11 - DEH	SCALE: 1" = 400'	<div>NATURAL CREEK/DRAW   </div> <div>EXISTING ROAD </div>	
REVISED: N/A	DRG JOB No. 18310		
EXHIBIT 4B			