



MAILED CERTIFIED - RETURN RECEIPT REQUESTED

February 25, 2011

Jane Cornelius
3405 Penrose Place
Suite 105
Boulder, CO 80301

Re: Notice of Operations – Aristocrat Angus 1-4; 8-0-4; 8-2-4
Township 3 North, Range 65 West
Section 4: NE/4NE/4
Weld County, Colorado

Ladies and Gentlemen:

This letter serves as advance notice by EnCana Oil & Gas (USA) Inc. ("EnCana") of its intention to conduct drilling operations on the captioned wells located on your property. EnCana's operations are estimated to begin in the 3rd quarter of 2011 pending receipt of required permits, approval of title and drilling rig availability.

EnCana's representative, Dave Bale, will be contacting you within the next several weeks to schedule a consultation to discuss the location of the wellsites, access roads, production facilities and other related matters (please see the enclosed plats). Enclosed for your review is an informational copy of COGCC's notification, consultation and reclamation rules regarding oil and gas operations.

The COGCC regulations provide that the surface owner may designate a representative for surface consultation. Enclosed is an owner response form and we ask that you indicate your preference with regard to the consultation requirement and return the form in the self-addressed stamped envelope provided for your convenience.

Encana Oil & Gas (USA) Inc.
370 17th Street, Suite 1700
Denver, Colorado USA 80202
t 303.623.2300
www.encana.com

Also enclosed for your review is a copy of a policy recently adopted by the COGCC addressing on-site inspection requests including a form for requesting such an inspection.

As the surface owner, it is your responsibility to notify any affected tenant farmer, lessee or other party that may own or have an interest in any crops or surface improvements that could be affected by these proposed operations.

Should you have concerns regarding the surface location, please feel free to contact Dave Bale at 303-885-5569, or you may reach the undersigned at 720-876-5140.

Very truly yours,

ENCANA OIL & GAS (USA) INC.



Cindi Danner-Weide, CPL
Senior Land Negotiator

Enc. Survey Plat
Postage-paid envelope
COGCC Rule Pamphlet
COGCC On-site inspection policy

OWNER RESPONSE LETTER
(Rule 306 Consultation Requirement)

Notice of Operations – Aristocrat Angus 1-4; 8-0-4; 8-2-4
Township 3 North, Range 65 West
Section 4: NE/4NE/4
Weld County, Colorado
February 25, 2011

To be Completed by the Surface Owner:

The surface owner and/or assigned representative, desires an on-site consultation with an EnCana Representative with respect to the proposed drilling of the referenced well.

☐ Yes ☐ No

Signed: _____

Print Name: _____

Phone: _____

Signed and dated this ____ day of _____, 20____.

Designated Representative or Agent (optional)

Name: _____

Address: _____

Phone: _____

Proposed well site photographs
EnCana Oil & Gas (USA) Inc.
well site(s) **Aristocrat Angus 1-4, 8-0-4 & 8-2-4**

SHL: NE1/4 OF NE-1/4 SECTION 4-T3N-R65W-6THPM
WELD COUNTY, COLORADO



ARISTOCRAT ANGUS WELLS • NORTH VIEW



ARISTOCRAT ANGUS WELLS • SOUTH VIEW



ARISTOCRAT ANGUS WELLS • EAST VIEW



ARISTOCRAT ANGUS WELLS • WEST VIEW

PREPARED BY:
PLS GROUP, LLC

IN WYOMING
1623 CENTRAL AVENUE • SUITE 8
CHEYENNE, WYOMING 82001
307.632.9636 OFFICE • 307.432.4038 FAX

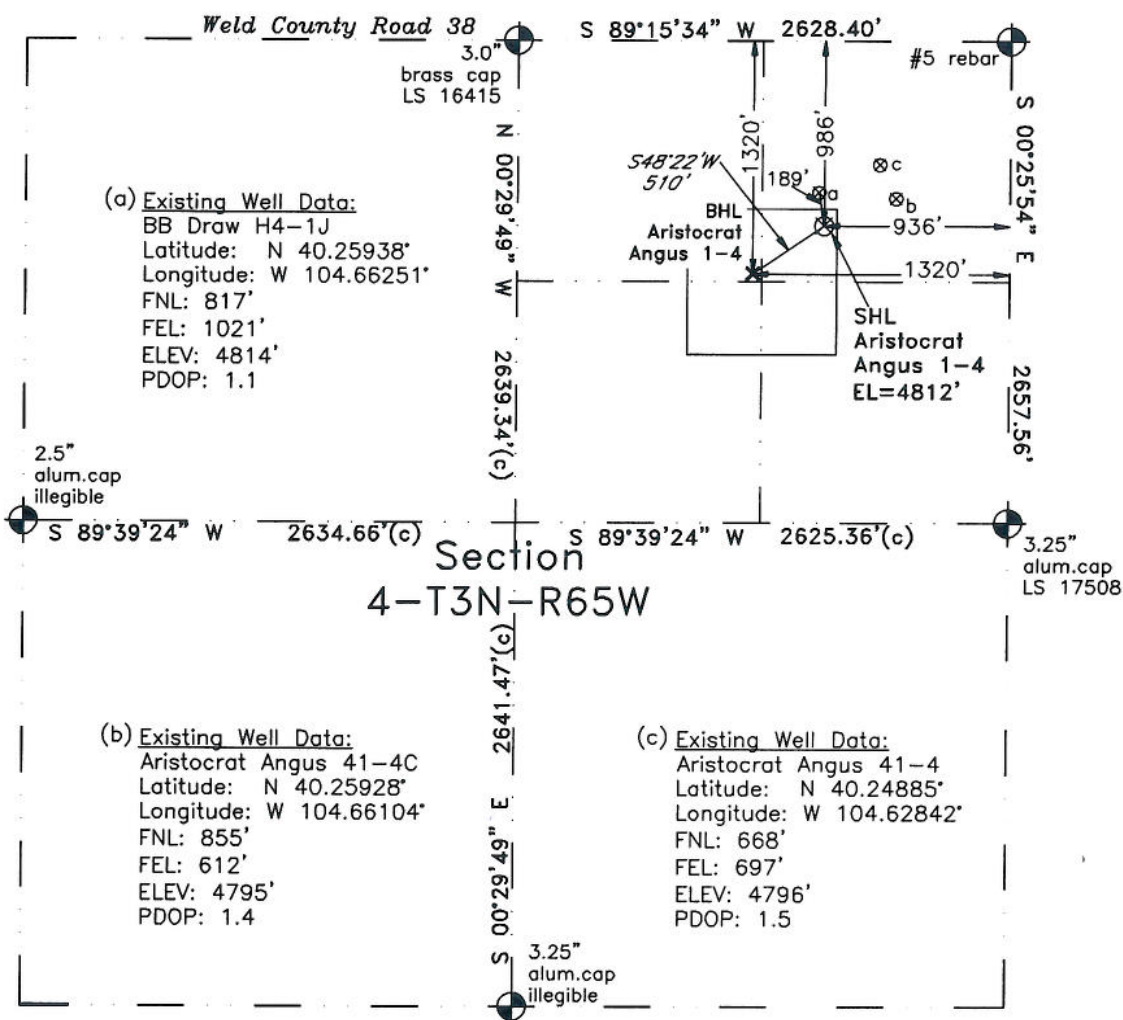
IN COLORADO
109 CORONADO COURT • BUILDING 7
FORT COLLINS, COLORADO 80525
970.282.3446 OFFICE • 970.377.6767 FAX

Date of Photography: February 2, 2011

PLS Group, LLC
109 Coronado Ct. - Bldg. 7
Fort Collins, Colorado 80525

WELL LOCATION CERTIFICATE

THIS MAP DOES NOT
REPRESENT A BOUNDARY SURVEY



Scale 1" = 1000'
approximate scale

LEGEND
— found survey monument
— calculated dimension

In accordance with a request from Dave Bale of EnCana Oil & Gas (USA) Inc., PLS Group, LLC has determined the location of the Aristocrat Angus 1-4 well site to be SHL: 986' FNL and 936' FEL, (BHL 1320' FNL and 1320' FEL) as measured at ninety (90) degrees from the section lines of Section 4, Township 3 North, Range 65 West, 6th Principal Meridian, County of Weld, CO.

Proposed Surface Hole Data:

Latitude: N 40.25892° BHL(40.25800°)
Longitude: W 104.66221° BHL(104.66358°)
PDOP: 1.4

Nearest: Building 1783' northeast Above Ground Utility 118' northwest
Public Road 980' north Railroad 29,450' northwest
Property Line 378' west Well Window: SHL is 25' inside
Existing Well: BB Draw H4-1J 189' northwest

Notes:

- 1) Bearings and distances based on NAD 83 Colorado North State Plane Coordinates using RTK GPS observations taken 2/2/11 by operator Craig Burke.
- 2) Conversion factor to ground (1.000274972).
- 3) Elevations based on NAVD 88 GPS heights and Geoid 2003 corrections.
- 4) See improvement map for visible improvements within 400 feet.
- 5) The surface use is agricultural field.

NOTICE: According to Colorado law you must commence any legal action based upon any defect in this W.L.C. within three years after you first discover such defect. In no event may any action based upon any defect in this W.L.C. be commenced more than ten years from this said date of the certification shown hereon.

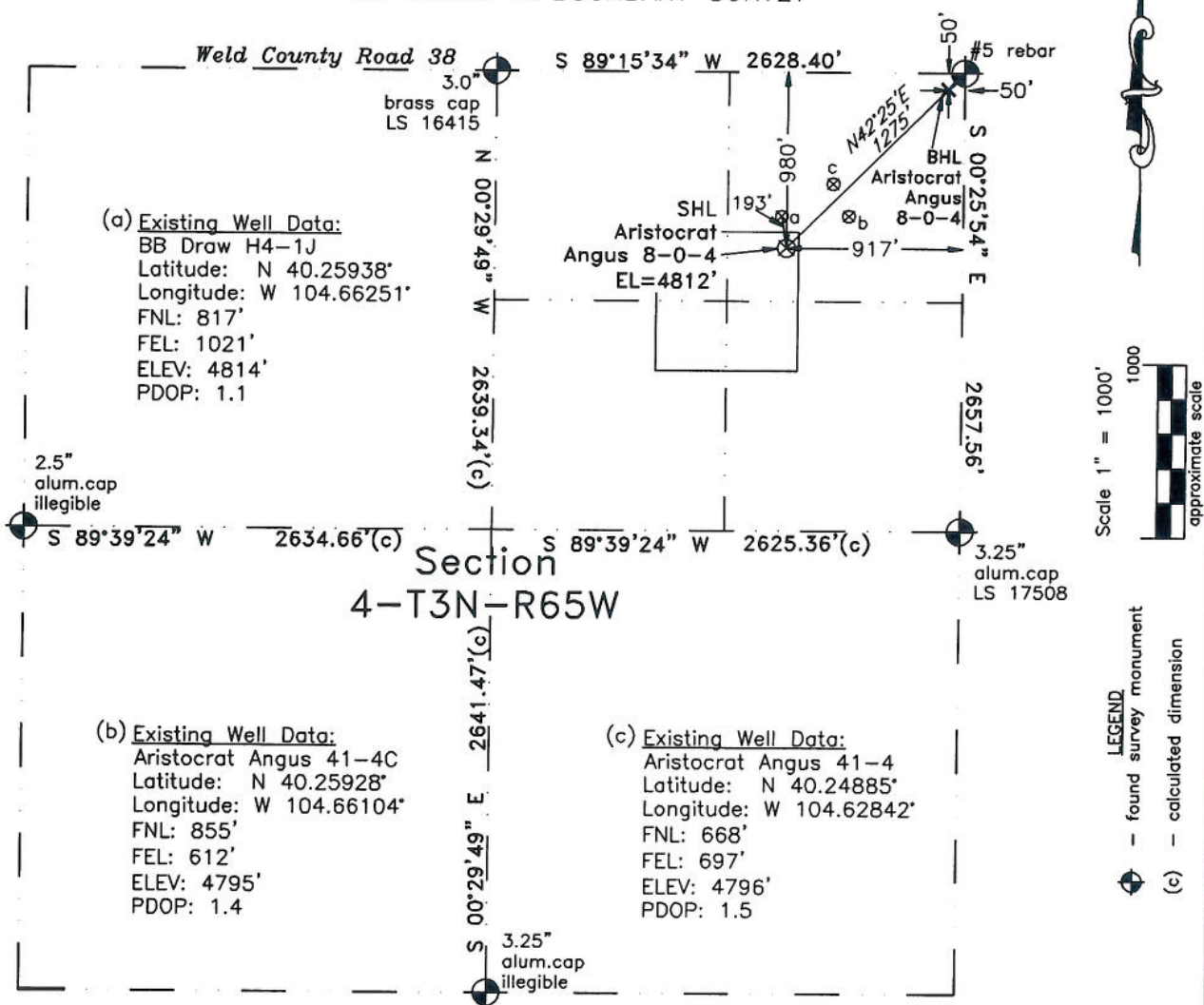
I hereby certify that this Well Location Certificate was prepared by me or under my direct supervision on 2/4/11 for and on behalf of EnCana Oil & Gas (USA) Inc. That it is not a Land Survey Plat or an Improvement Survey Plat and that it is not to be relied upon for establishment of fences, buildings, or other future improvement lines.

John Robert McGehee LS#38219
Well: Aristocrat Angus 1-4 WLC

PLS Group, LLC
109 Coronado Ct. - Bldg. 7
Fort Collins, Colorado 80525

WELL LOCATION CERTIFICATE

THIS MAP DOES NOT
REPRESENT A BOUNDARY SURVEY



In accordance with a request from Dave Bale of EnCana Oil & Gas (USA) Inc., PLS Group, LLC has determined the location of the **Aristocrat Angus 8-0-4** well site to be SHL: 980' FNL and 917' FEL, (BHL 50' FNL and 50' FEL) as measured at ninety (90) degrees from the section lines of Section 4, Township 3 North, Range 65 West, 6th Principal Meridian, County of Weld, CO.

Proposed Surface Hole Data:

Latitude: N 40.25894° BHL(40.26150°)
Longitude: W 104.66214° BHL(104.65902°)
PDOP: 1.1

Nearest: Building 1764' northeast Above Ground Utility 118' northwest
Public Road 975' north Railroad 29,459' northwest
Property Line 397' west Well Window: SHL is 6' inside
Existing Well: BB Draw H4-1J 193' northwest

Notes:

- 1) Bearings and distances based on NAD 83 Colorado North State Plane Coordinates using RTK GPS observations taken 2/2/11 by operator Craig Burke.
- 2) Conversion factor to ground (1.000274972).
- 3) Elevations based on NAVD 88 GPS heights and Geoid 2003 corrections.
- 4) See improvement map for visible improvements within 400 feet.
- 5) The surface use is agricultural field.

NOTICE: According to Colorado law you must commence any legal action based upon any defect in this W.L.C. within three years after you first discover such defect. In no event may any action based upon any defect in this W.L.C. be commenced more than ten years from this said date of the certification shown hereon.

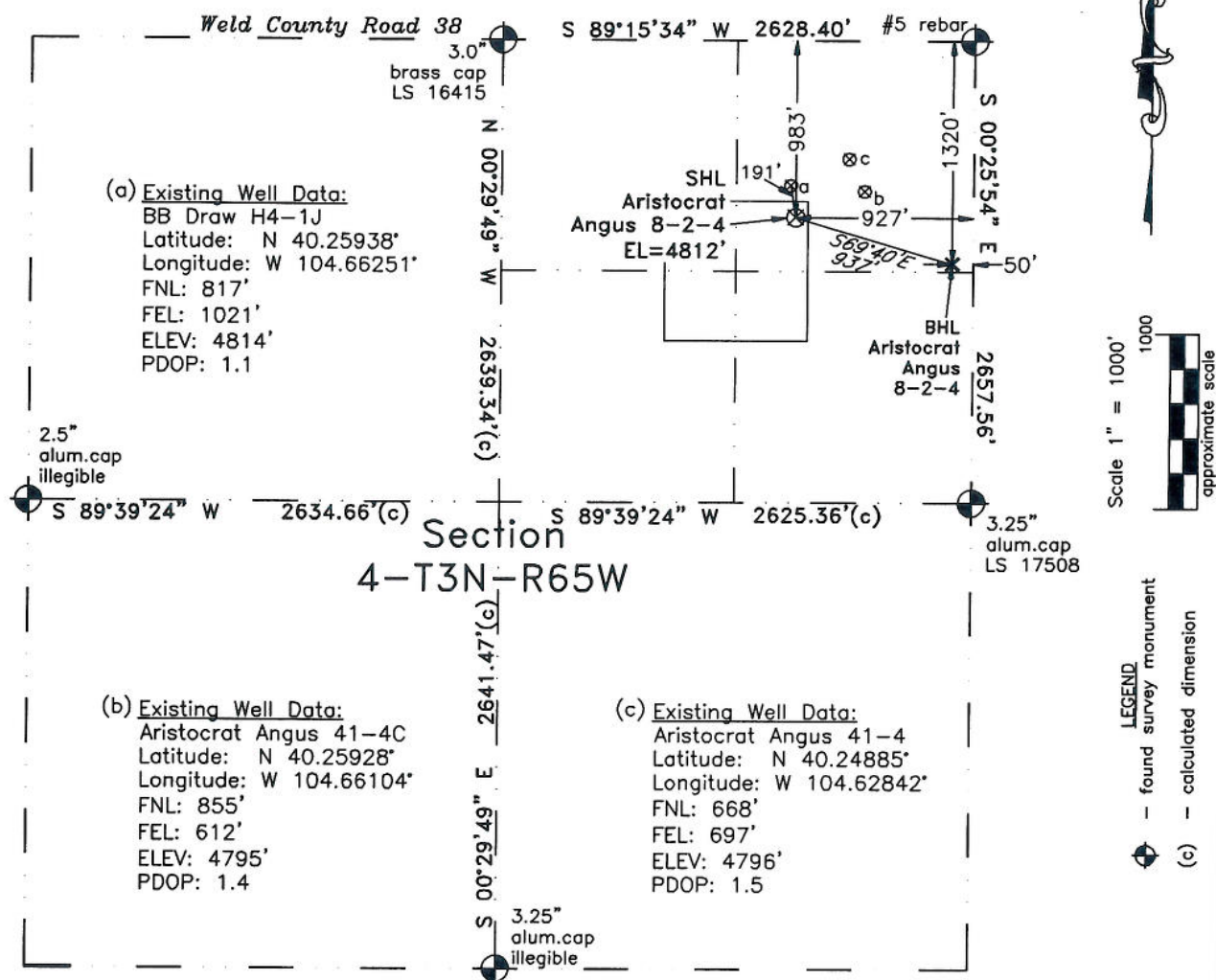
I hereby certify that this Well Location Certificate was prepared by me or under my direct supervision on 2/4/11 for and on behalf of EnCana Oil & Gas (USA) Inc. That it is not a Land Survey Plat or an Improvement Survey Plat and that it is not to be relied upon for establishment of fences, buildings, or other future improvement lines.

John Robert McGehee LS#38219
Well: Aristocrat Angus 8-0-4 WLC

PLS Group, LLC
109 Coronado Ct. - Bldg. 7
Fort Collins, Colorado 80525

WELL LOCATION CERTIFICATE

THIS MAP DOES NOT
REPRESENT A BOUNDARY SURVEY



In accordance with a request from Dave Bale of EnCana Oil & Gas (USA) Inc., PLS Group, LLC has determined the location of the Aristocrat Angus 8-2-4 well site to be SHL: 983' FNL and 927' FEL, (BHL 1320' FNL and 50' FEL) as measured at ninety (90) degrees from the section lines of Section 4, Township 3 North, Range 65 West, 6th Principal Meridian, County of Weld, CO.

Proposed Surface Hole Data:

Latitude: N 40.25893° BHL(40.25801°)
Longitude: W 104.66217° BHL(104.65903°)
PDOP: 1.1

Nearest: Building 1774' northeast Above Ground Utility 118' northwest
Public Road 978' north Railroad 29,454' northwest
Property Line 387' west Well Window: SHL is 16' inside
Existing Well: BB Draw H4-1J 191' northwest

Notes:

- 1) Bearings and distances based on NAD 83 Colorado North State Plane Coordinates using RTK GPS observations taken 2/2/11 by operator Craig Burke.
- 2) Conversion factor to ground (1.000274972).
- 3) Elevations based on NAVD 88 GPS heights and Geoid 2003 corrections.
- 4) See improvement map for visible improvements within 400 feet.
- 5) The surface use is agricultural field.

NOTICE: According to Colorado law you must commence any legal action based upon any defect in this W.L.C. within three years after you first discover such defect. In no event may any action based upon any defect in this W.L.C. be commenced more than ten years from this said date of the certification shown hereon.

I hereby certify that this Well Location Certificate was prepared by me or under my direct supervision on 2/4/11 for and on behalf of EnCana Oil & Gas (USA) Inc. That it is not a Land Survey Plat or an Improvement Survey Plat and that it is not to be relied upon for establishment of fences, buildings, or other future improvement lines.

John Robert McGehee LS#38219
Well: Aristocrat Angus 8-2-4 WLC