

STREAR TANK BATTERY 22-10 TOPO HYDROLOGY MAP

1,300' Radius

**2N 67W
Surface Location**





















10

Coal Ridge Ditch is 150' S

Well elevation: 4,953'

Ditch elevation: 4,955'

Legend

- | | |
|---|---|
|  Permit Wells selection |  Water |
|  Water Wells |  Road - Local |
|  WELLS |  Road - Primary |
|  STREAR TANK BATTERY 2210 BUFFER |  Road - Secondary |
|  Complete SWH Merge |  Road - Interstates |
|  RSO Merge |  Road - Trails |
|  300 Ft Stream Buffer |  Road - Interchanges |
|  Sections - Rockies (Premier/GCDB) | |
|  Townships - Rockies (Premier/GCDB) | |
|  Rivers | |
|  Rivers | |
|  Ponds | |
|  Lakes | |

0 250 500 1,000 Feet