











Legend

- | | | | |
|--|----------------------|---|--------------------|
|  | Proposed Wellhead | Water Bodies | |
|  | Proposed Access Road |  | Inundation Area |
|  | Wellpad |  | Intermittent Lake |
|  | Streams and Rivers |  | Marsh |
| | |  | Non-Lake Reservoir |
| | |  | Perennial Lake |
| | |  | Perennial Stream |

N



THOMAS #5
28 APRIL 2011

LAT: 39.30544° N

LONG: 108.99795° W

SEC. 4 T9S R104W

MESA COUNTY, COLORADO, 6TH P.M.

Hydrology Map

**SOUTHWEST ENERGY
VENTURES COMPANY**