

April 19, 2011



North Bank Holdings, LLC  
P.O. Drawer 790  
Glenwood Springs, CO 81602

Antero Resources  
1625 17th Street  
Denver, Colorado 80202  
Office 303.357.7310  
Fax 303.357.7315

RE: Proposed Oil and Gas Operations  
Well Pad: North Bank "A" Pad  
Surface location: SENW, Section 12, T6S, R93W  
Garfield County, Colorado

Dear Surface Owner:

You are the surface owner of lands on which Antero Resources Piceance Corporation intends to drill the subject wells.

Rules 305 and 306 of the Rules and Regulations to the Colorado Oil and Gas Conservation Commission ("COGCC") requires the operator to consult and give notice to the surface owner of potential oil and gas operations, such notice to contain the following information:

- (1) The estimated date that operations for which notice is being given are to commence: **As soon as 7/1/2011 but dependent upon rig availability and market conditions.**
- (2) the name of the operator with address and contact person:  
**Antero Resources Piceance Corporation**  
**Contact: David Stricklin, Cell# 303-618-7366**
- (3) a legal description of the quarter quarter section within which operations will be conducted:  
**See legal description above**
- (4) a statement that the surface owner is responsible for notifying affected tenants of the proposed operations: **"With respect to notices given under this Rule 305, it shall be the responsibility of the notified surface owner to give notice of the proposed operation to the tenant, farmer, lessee, or other party that may own or have an interest in any crops or surface improvements that could be affected by such proposed operation."**
- (5) information with regard to the consultation notice requirement set forth in COGCC Rule 306:  
**See Attachment**
- (6) a copy of the COGCC's information brochure for surface owners: **See Attached Brochure**

Please review the attached document, "Waiver or Request for Consultation" and return the signed and executed document to my attention in the enclosed self-addressed stamped envelope if you would like to waive your rights under Rule 305/306 or designate an agent.

If you have any questions, please call me at (303) 357-6412 or David Stricklin at (303) 618-7366.

Regards,

  
Hannah Knopping  
Permit Representative

Enclosures

**WAIVER AND REQUEST FOR CONSULTATION FORM  
RULE 305 AND 306**

North Bank Holdings, LLC  
P.O. Drawer 790  
Glenwood Springs, CO 81602

RE: Proposed Oil and Gas Operations  
Well Pad: North Bank "A" Pad  
Surface location: SENW, Section 12, T6S, R93W  
Garfield County, Colorado

**30-DAY NOTICE WAIVER**

The undersigned **waives / does not waive** (PLEASE CIRCLE ONE) the 30-day notice period for drilling operations on the above captioned location.

**REQUEST FOR CONSULTATION MEETING**

The undersigned **requests / does not request** (PLEASE CIRCLE ONE) a consultation meeting.

Preferred date, time and location of meeting, if applicable: \_\_\_\_\_

Telephone number: \_\_\_\_\_

**DESIGNATED REPRESENTATIVE (AGENT)**

The undersigned names the below designated representative for surface consultation with respect to operations for drilling from the above location.

Name: \_\_\_\_\_

Address: \_\_\_\_\_

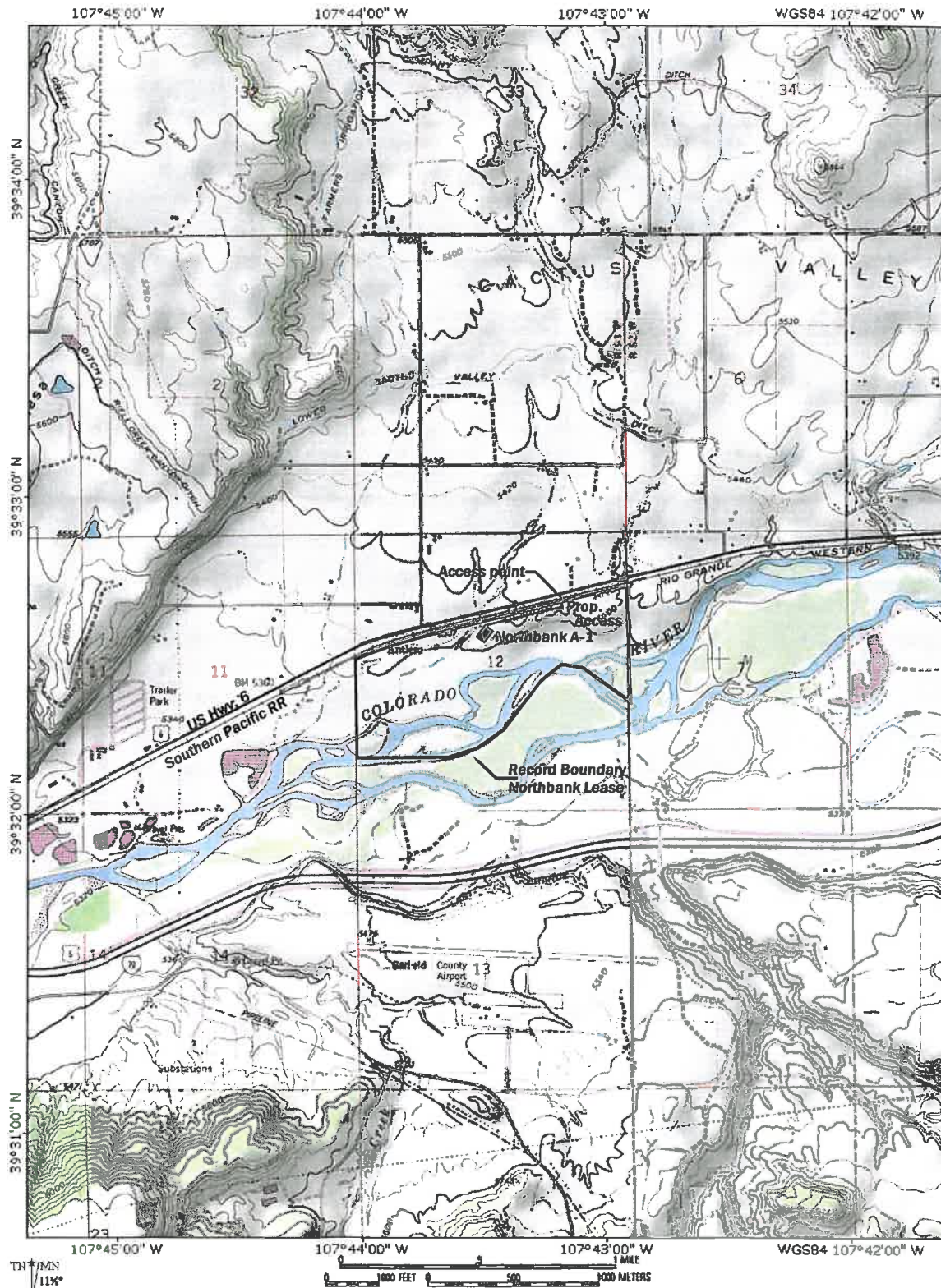
Telephone Number: \_\_\_\_\_

**SURFACE OWNER(S) SIGNATURE**

\_\_\_\_\_  
Manager

Date: \_\_\_\_\_

Antero Resources Corporation  
Northbank Well A-2  
situated in  
Sec. 12, T. 6 S., R. 93 W. of the 6th P.M.



**SurvCo, Inc.**  
RTK GPS and Conventional Land Surveying Services

826-1/2 Grand Avenue  
Post Office Box 2782  
Glenwood Springs, CO. 81602-2782  
Phone: (970) 945-5945 Fax: (970) 945-5946  
Email: survco@earthlink.net

Access: From the Intersection of Railroad Ave. and US Hwy. 6 In Rifle proceed Easterly along US Hwy. 6 3.53 miles to a private access over the Union Pacific Railroad, proceed Southerly over the Railroad grade and then Westerly 0.18 miles to well site

Surveyed: 11/Dec./2005

Drafted: 31/March/2006

Approved:

Scale: 1 Inch = 3000 feet

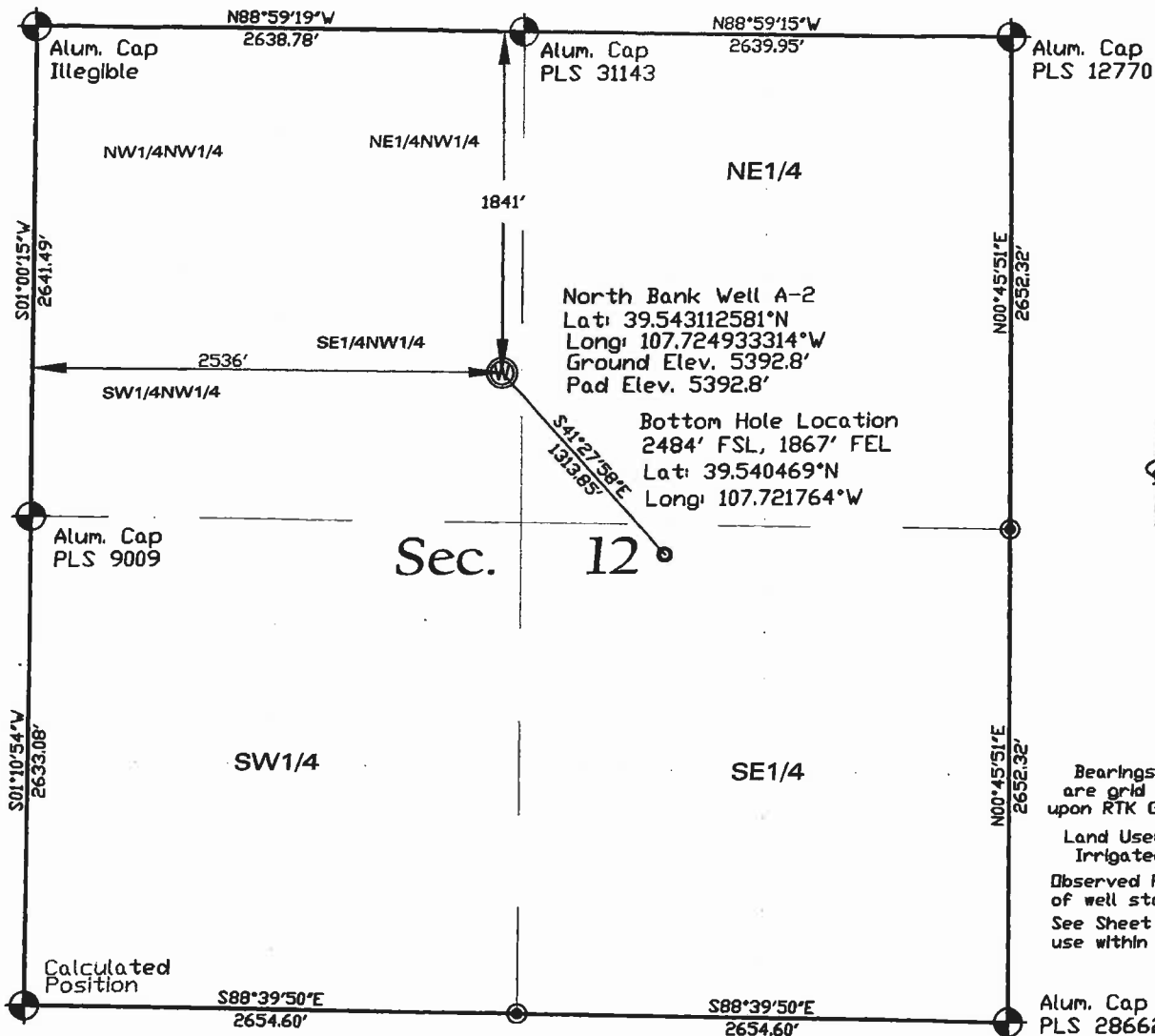

.dwg Northbank A2 Plat 5

Sheet: 5 of 6

**Plat No. 5**  
**"Access Plat"**

Antero Resources Corporation  
North Bank Well A-2


Sec. 12, T. 6 S., R. 93 W. of the 6th P.M.  
County of Garfield, State of Colorado



THIS WELL LOCATION PLAT HAS BEEN PREPARED FOR ANTERO RESOURCES CORP. TO LOCATE THE NORTH BANK A-2 WELL BEING 2,536 FEET FROM THE WEST LINE AND 1,841 FEET FROM THE NORTH LINE IN THE SE1/4NW1/4 SECTION 12, TOWNSHIP 6 SOUTH, RANGE 93 WEST OF THE 6TH P.M. COUNTY OF GARFIELD, STATE OF COLORADO.

SURVEYORS CERTIFICATE

I, THE UNDERSIGNED, A REGISTERED PROFESSIONAL LAND SURVEYOR IN THE STATE OF COLORADO, DO HEREBY CERTIFY THAT THIS SURVEY HAS BEEN MADE UNDER MY DIRECT SUPERVISION AND CHECKING AND THAT IS IS TRUE AND CORRECT TO THE BEST OF MY KNOWLEDGE AND BELIEF.



**SurvCo, Inc.**

RTK GPS and Conventional Land Surveying Services

828-1/2 Grand Avenue

Post Office Box 2782

Glenwood Springs, CO. 81602-2782

Phone: (970) 945-5945 Fax: (970) 945-5946

Email: survco@earthlink.net

Surveyed: 03/Oct/2005	Scale: 1 inch = 1000 feet
Drafted: 31/March/2006	.dwg: North Bank A2 Plat 1
Approved:	Sheet: 1 of 6




**Legend**

- Field Surveyed Section Corner Locations
- Field Surveyed Well Location
- Section Corner Location Based on GLO or Calculated Information
- Calculated Bottom Hole Location

**Reference Notes**

- 1) T6S, R93W 6th PM GLO Plat
- 2) USGS Quad Map: Rifle, CO.
- 3) Elevations Based on NAVD88
- 4) Lat/Long Values are NAD83
- 5) All Top and Bottom Locations are measured 90° from Section Lines.

Plat No. 1  
"Location Plat"

 <b>UNITED STATES POSTAL SERVICE®</b>		<b>Click-N-Ship®</b>	
		<small>usps.com</small> 9410 8036 9930 0018 2622 18 0068 5000 0628 1602 <b>\$6.85</b> <b>US POSTAGE</b> Signature Confirmation 04/19/11 0 lb 6 oz Mailed from 80202 062S00000000314 <b>Commercial Base Pricing</b>	
<b>USPS PRIORITY MAIL®</b>			
0005 HANNAH KNOPPING ANTERO RESOURCES 1625 17TH ST STE 300 DENVER CO 80202-5986			
SHIP TO: NORTH BANK HOLDINGS, LLC PO BOX 790 GLENWOOD SPGS CO 81602-0790			
<b>ZIP - e/ USPS SIGNATURE CONFIRMATION™</b>  420 81602 9410 8036 9930 0018 2622 18			
Electronic Rate Approved #038555749			

Cut on dotted line.

## Instructions

- Each Click-N-Ship® label is unique. Labels are to be used as printed and used only once. DO NOT PHOTO COPY OR ALTER LABEL.
- Place your label so it does not wrap around the edge of the package.
- Adhere your label to the package. A self-adhesive label is recommended. If tape or glue is used, DO NOT TAPE OVER BARCODE. Be sure all edges are secure.
- To mail your package with PC Postage®, you may schedule a Carrier Pickup online, hand to your letter carrier, take to a Post Office™, or drop in a USPS collection box.
- Mail your package on the "Ship Date" you selected when creating this label.

## Online Label Record (Label 1 of 1)

**Signature Confirmation™ Number:**  
**9410 8036 9930 0018 2622 18**

### Paid Online

Transaction #:	196171831	Priority Mail® Postage:	<b>\$4.80</b>
Print Date:	04/19/2011	Signature Confirmation:	<b>\$2.05</b>
Ship Date:	04/19/2011	(Electronic Rate)	
Weight:	0 lb 6 oz	Total:	<b>\$6.85</b>

**From:** HANNAH KNOPPING  
 ANTERO RESOURCES  
 1625 17TH ST STE 300  
 DENVER CO 80202-5986

**To:** NORTH BANK HOLDINGS, LLC  
 PO BOX 790  
 GLENWOOD SPGS CO 81602-0790

\* Commercial Base Pricing Priority Mail rates apply. Signature Confirmation service electronic fee required. Delivery information is not available by phone for the electronic rate. Refunds for unused postage paid labels can be requested online 10 days from the print date. A copy of the recipient's signature will be faxed or mailed upon request by visiting the web site listed below or calling 1-800-222-1811.



Thank you for shipping with the United States Postal Service!  
 Check the status of your shipment on the Track & Confirm page at [usps.com](http://usps.com)