

SCALE:
1" = 50'

A
C 10'
7380'

B
C 8'
7378'

C
C 6'
7376'

C 5'
7375'

S60°W
80'

EL: 7370'
GRADE
7370'

170'

F 3'
7367'

A'
C 10'
7380'

Pioneer Natural Resources

OPERATOR

Kelly Bushing 22-36

WELL NAME & NO

Sec 36. T 32 S. R 67 W

LOCATION

Las Animas County, Colorado

COUNTY & STATE

October 14, 2008

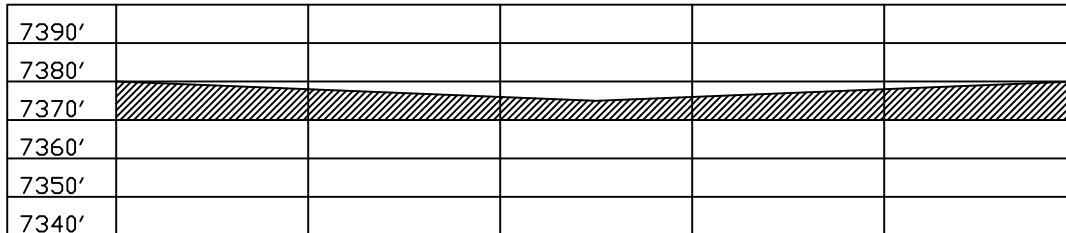
DATE

B'
F 5'
7365'

C'
F 8'
7362'

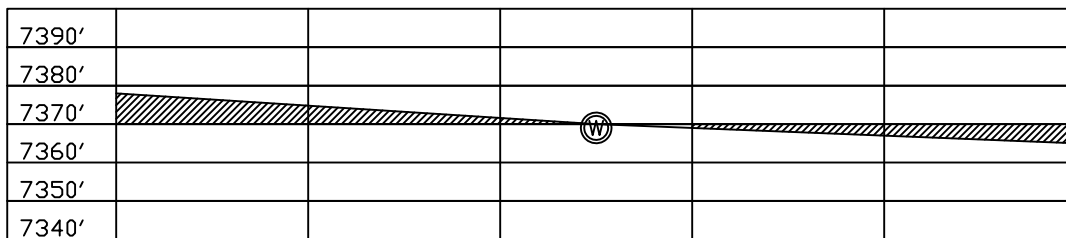
A - A'

A



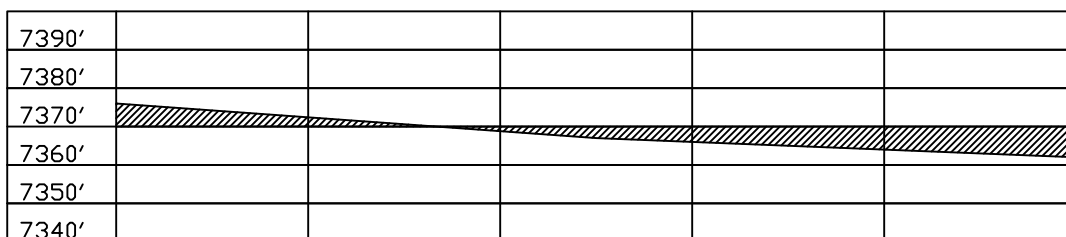
B - B'

B



C - C'

C



SCALE:
HORZ: 1" = 50'
VERT: 1" = 50'

SHIELDS SURVEY L^{td}. C^o.
Raton, New Mexico 87740
(505)445-1232