
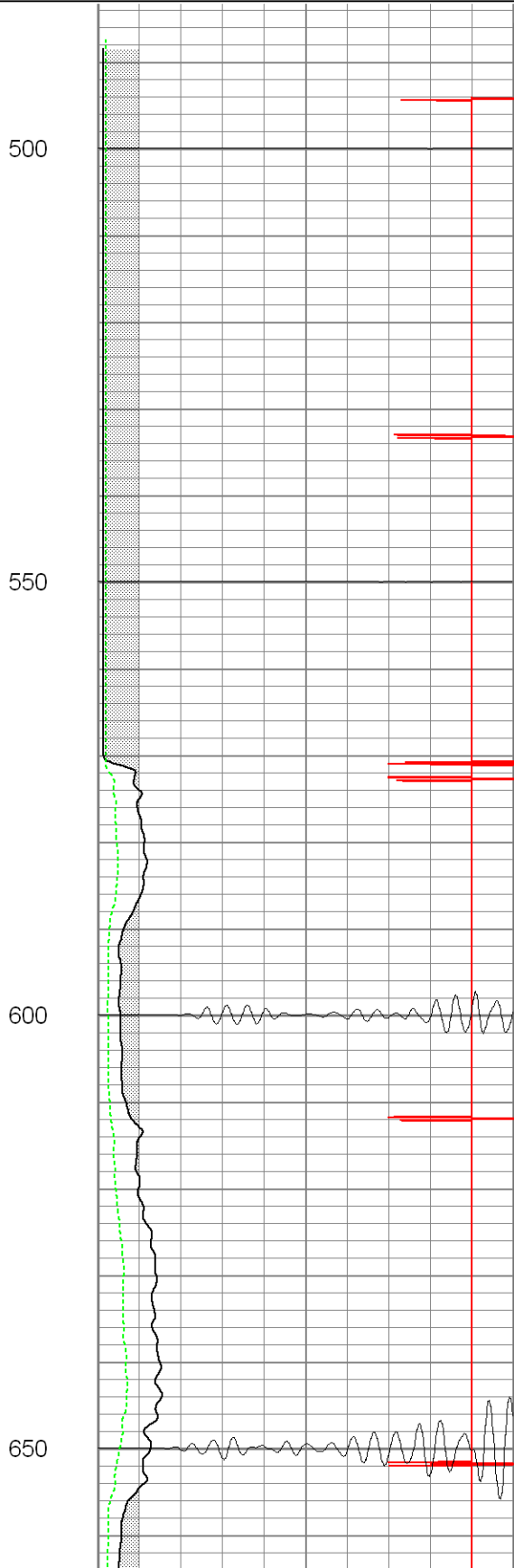
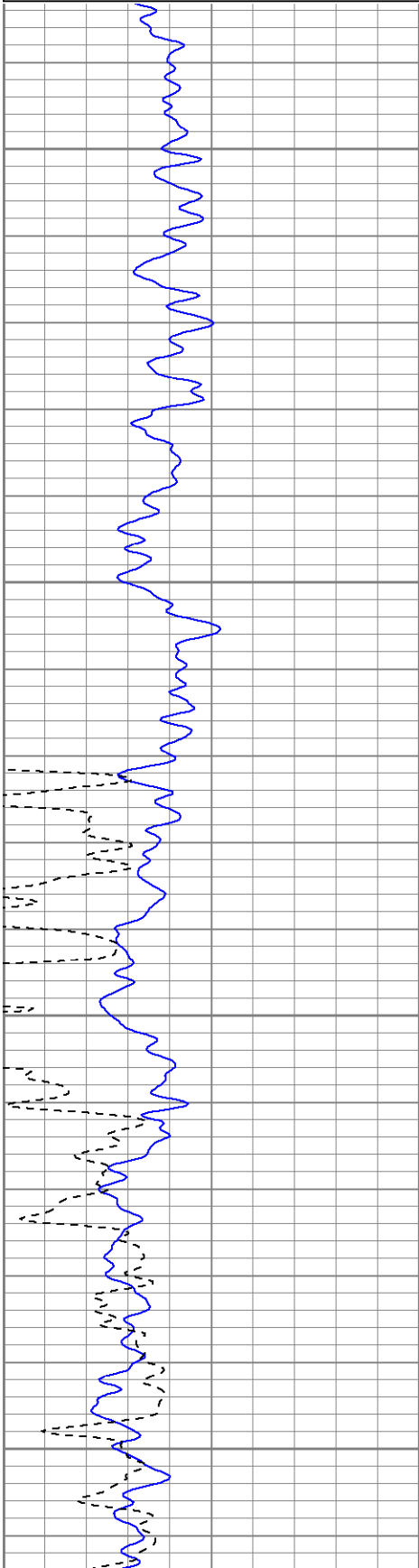


Database File: c:\warrior\data\manzano llc\cougar1gnb111908.db
 Dataset Pathname: pass3.1
 Presentation Format: cblrt
 Dataset Creation: Thu Nov 20 18:53:58 2008
 Charted by: Depth in Feet scaled 1:240

0	GR (GAPI)	200
400	TT3 (usec)	200

0	AMP3 (mV)	100
18	CCL	-2
200	CBL5	1200
0	AMP5 (mV)	100

200 CBL5 1200




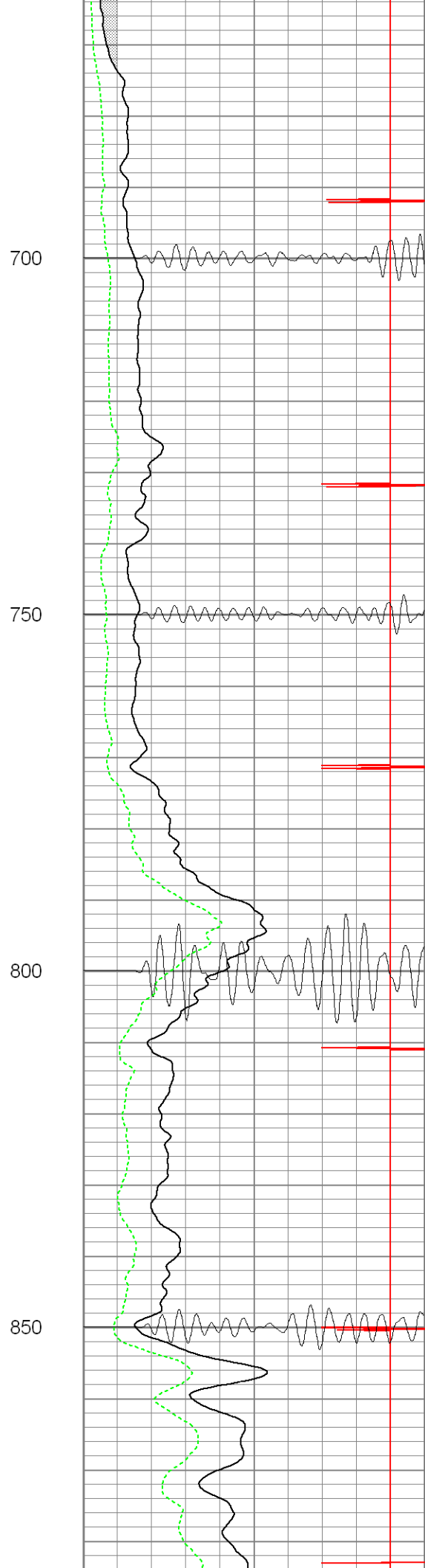
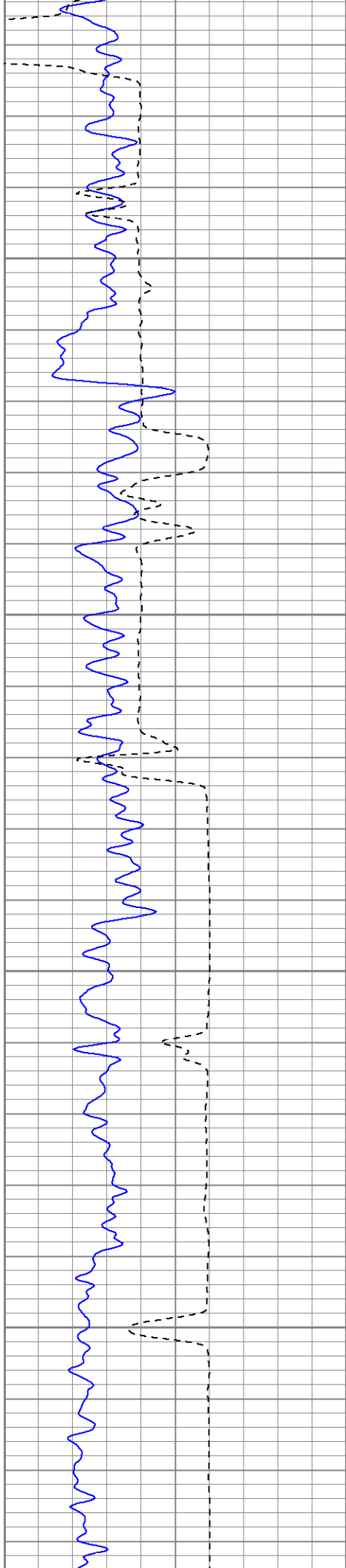
500


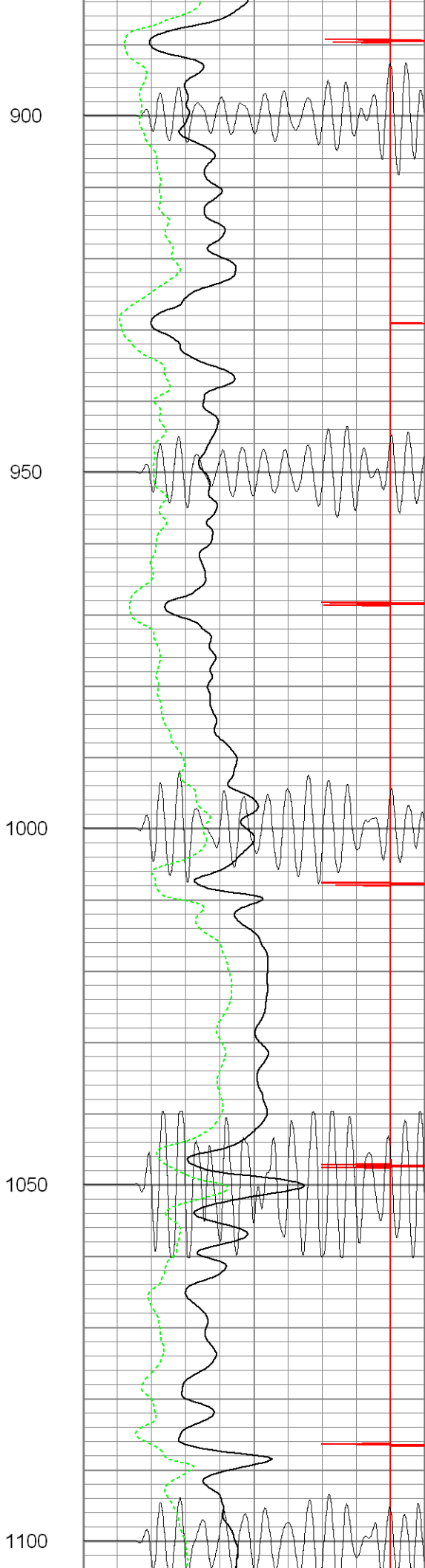
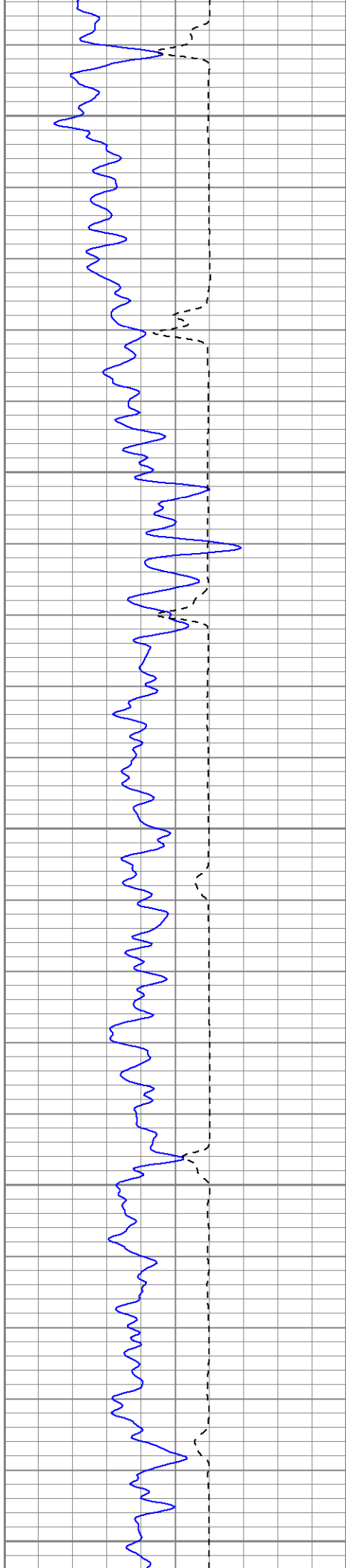
550

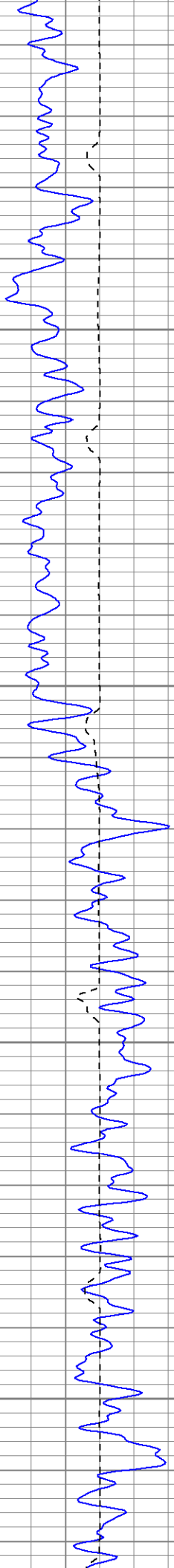
600

650

Fluid Level






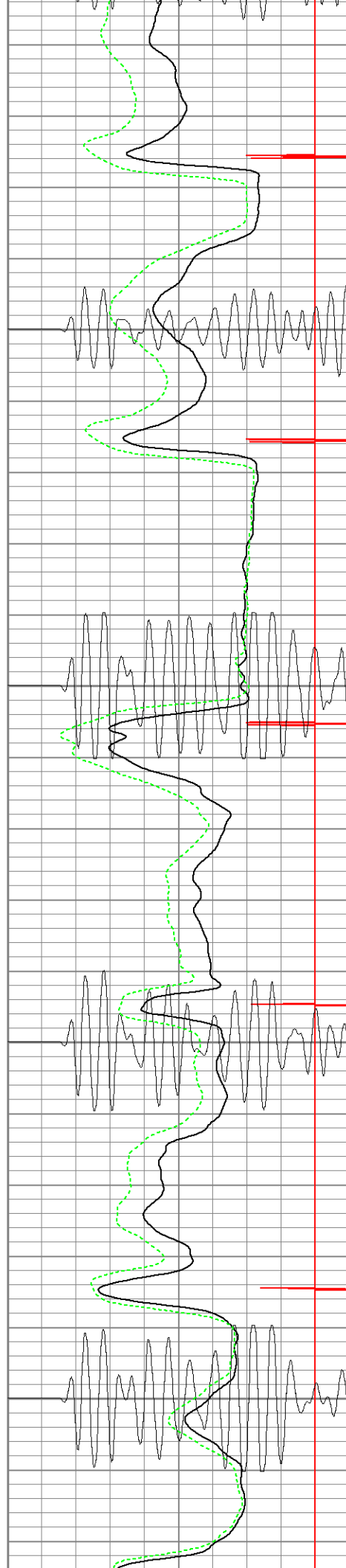


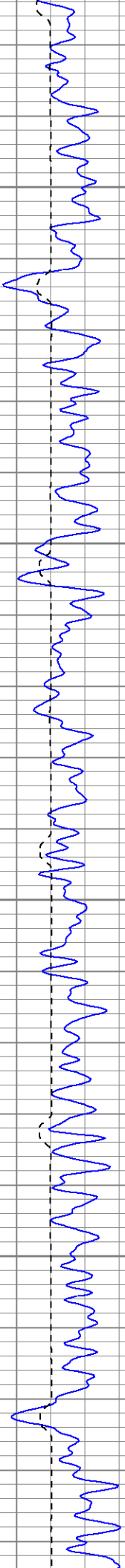
1150

1200

1250

1300




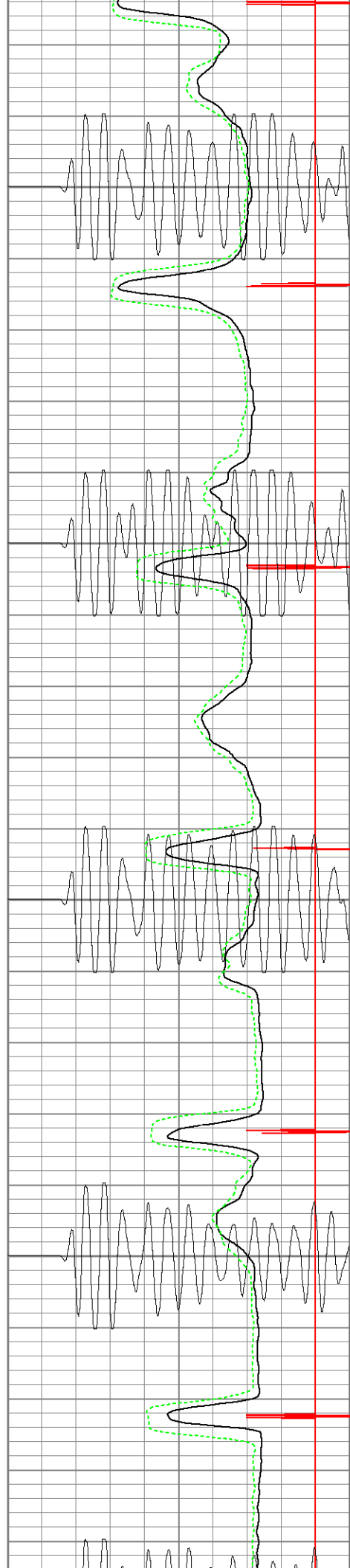


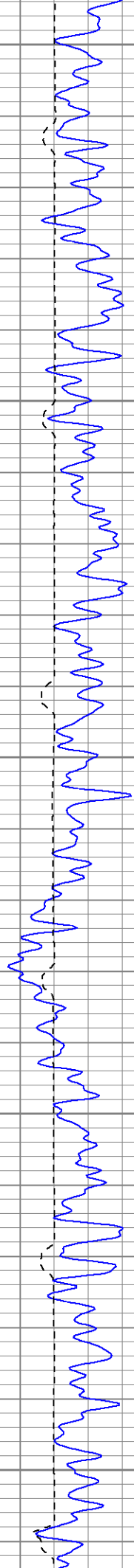
1350

1400

1450

1500






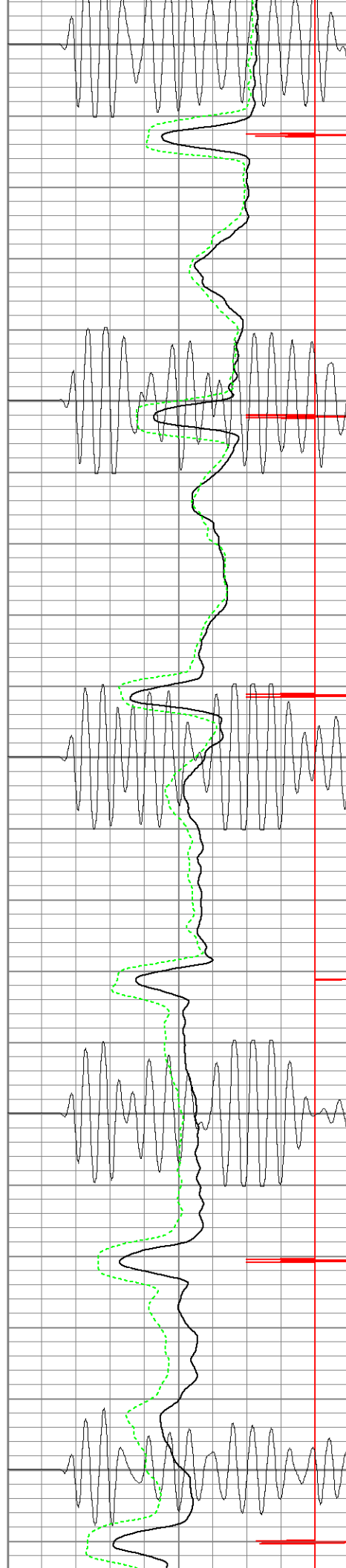
1550


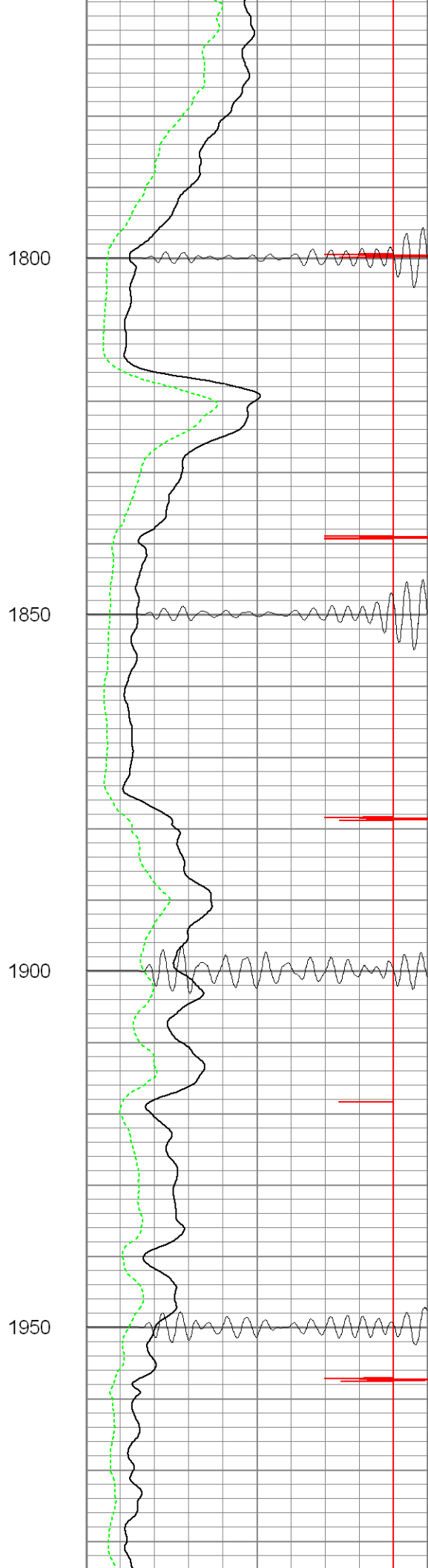
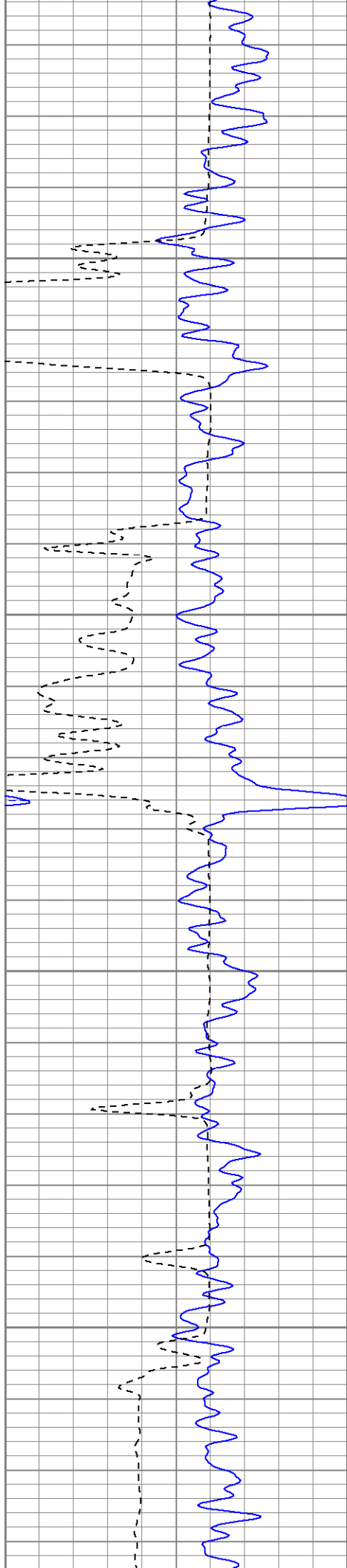
1600


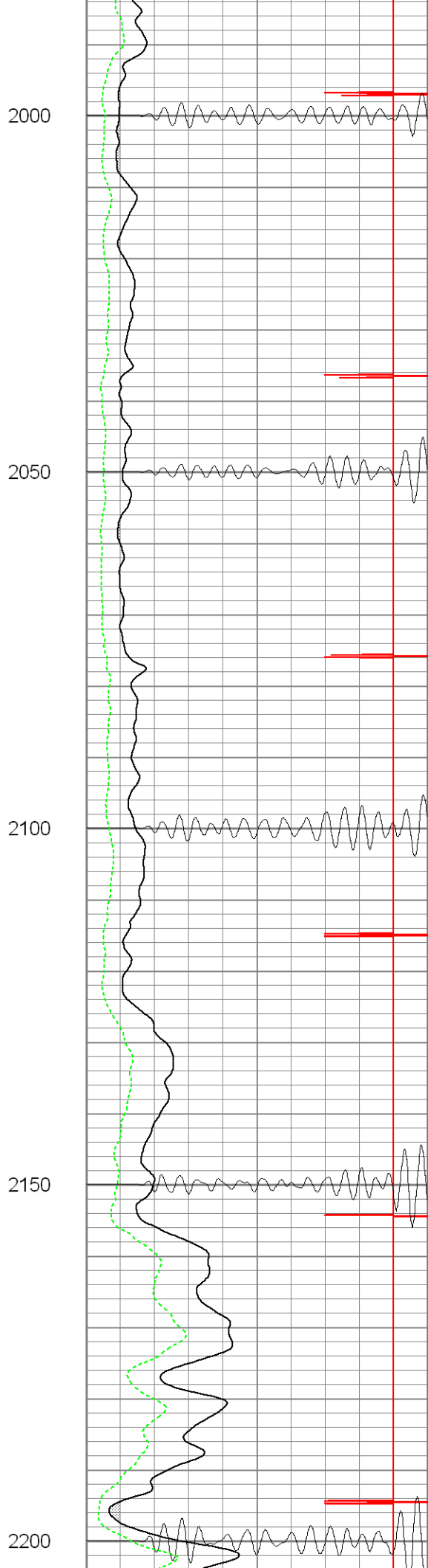
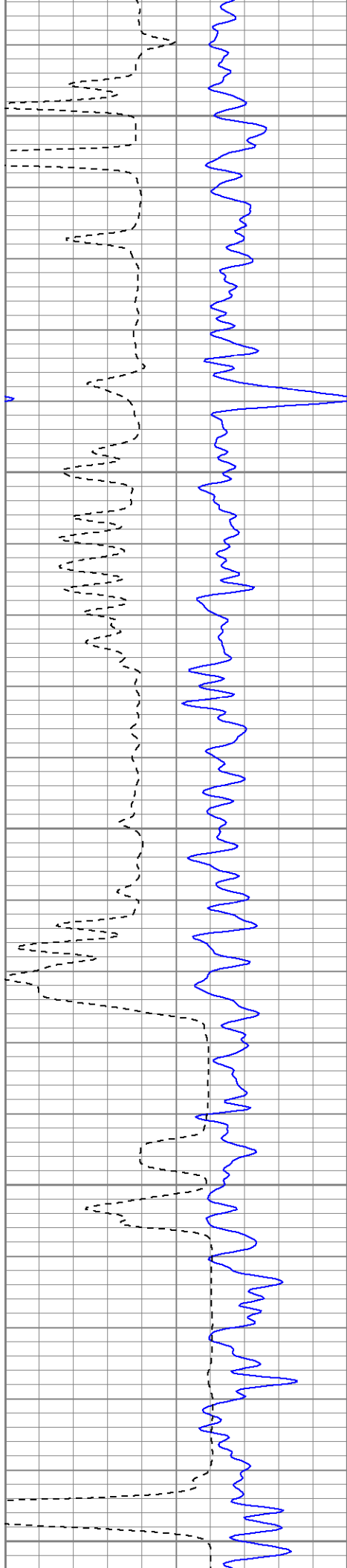
1650


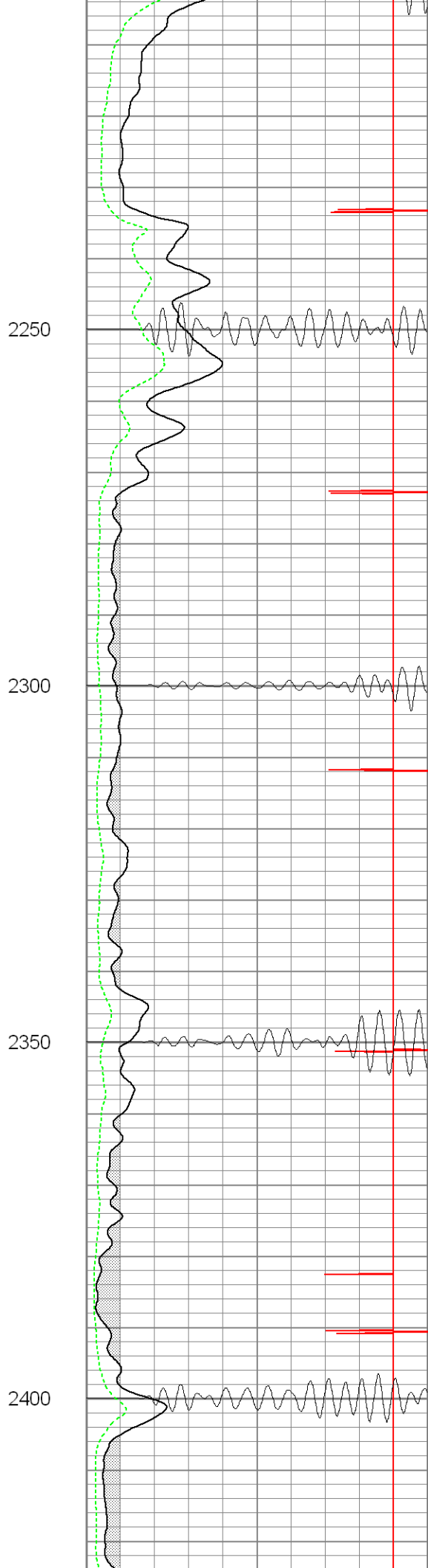
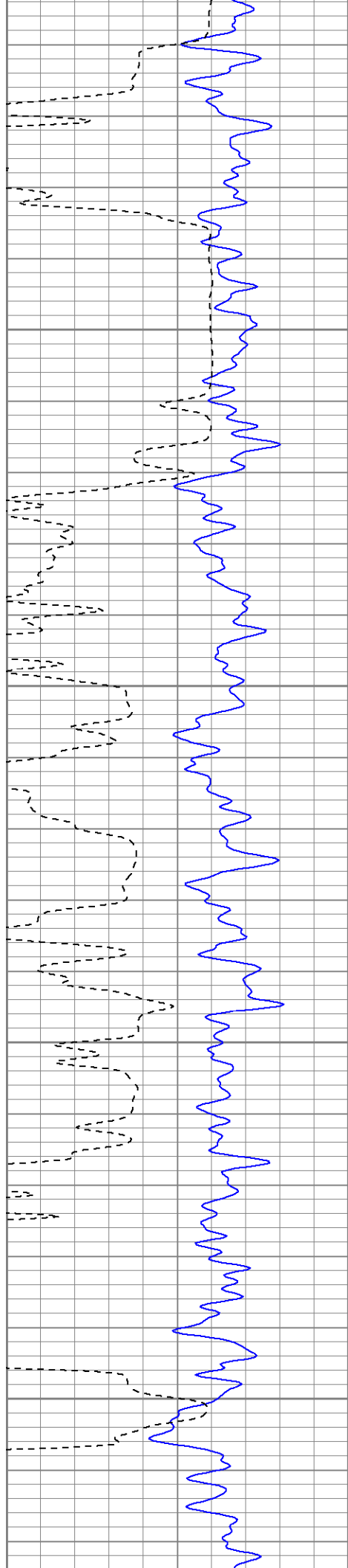
1700

1750










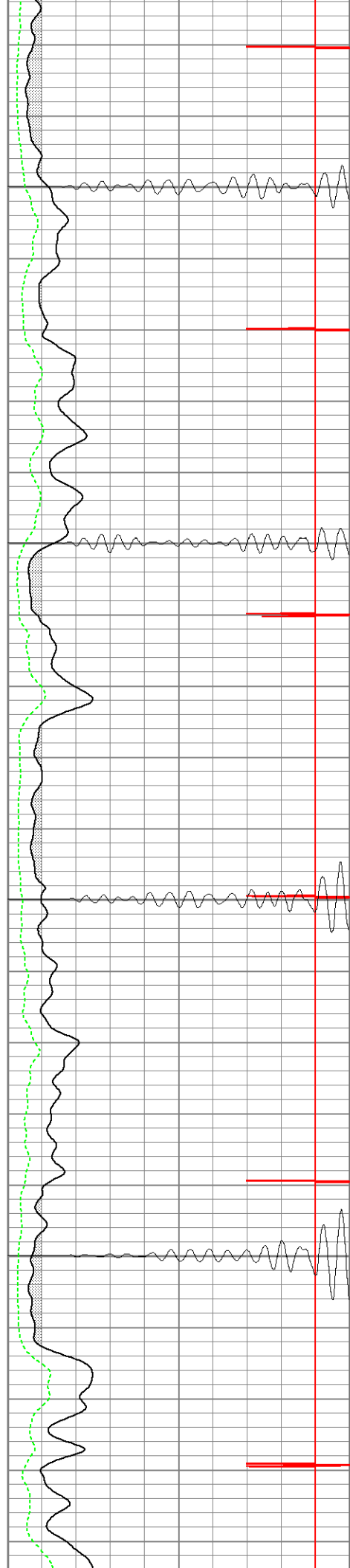


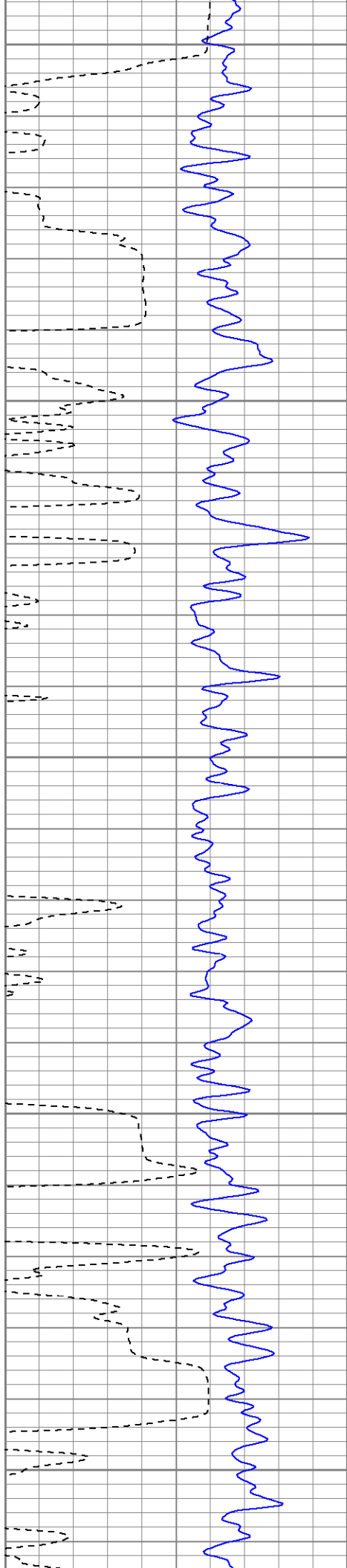
2450

2500

2550

2600






2650


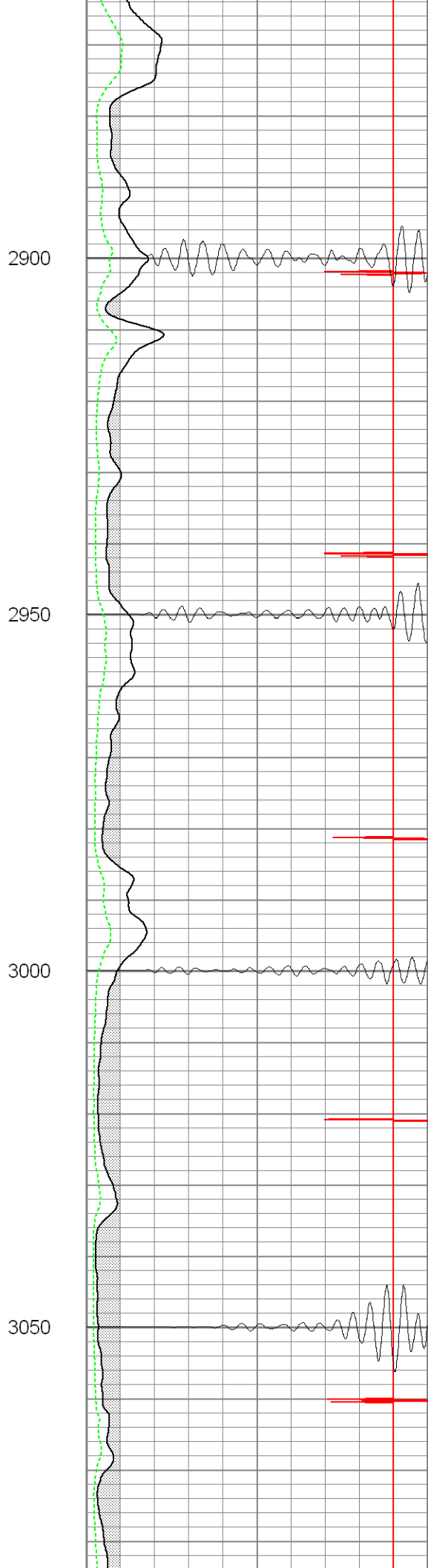
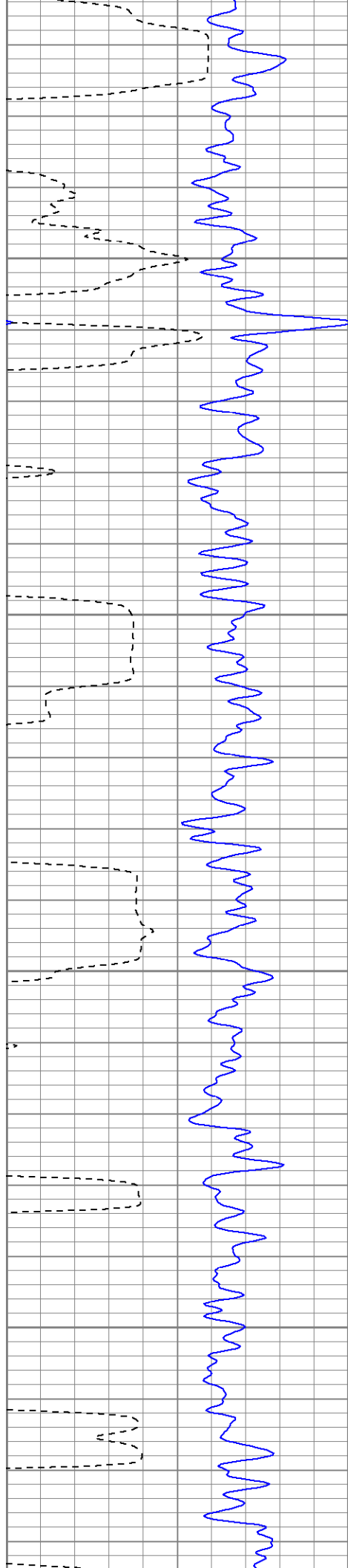
2700

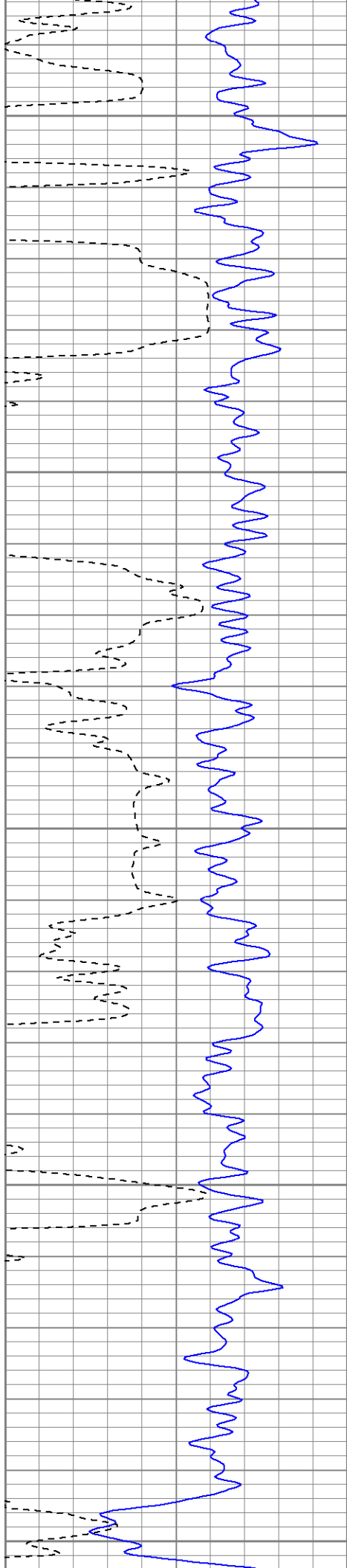
2750

2800

2850








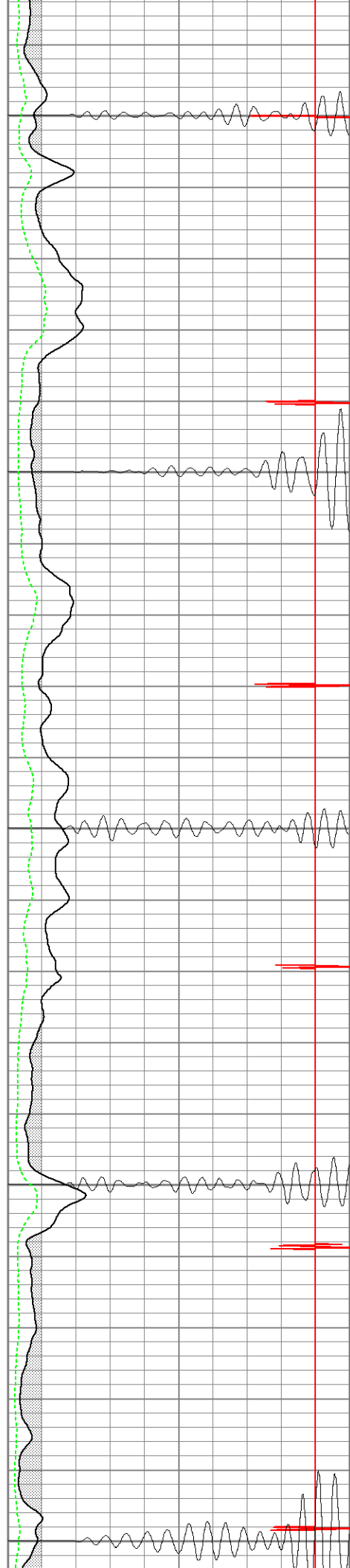
3100


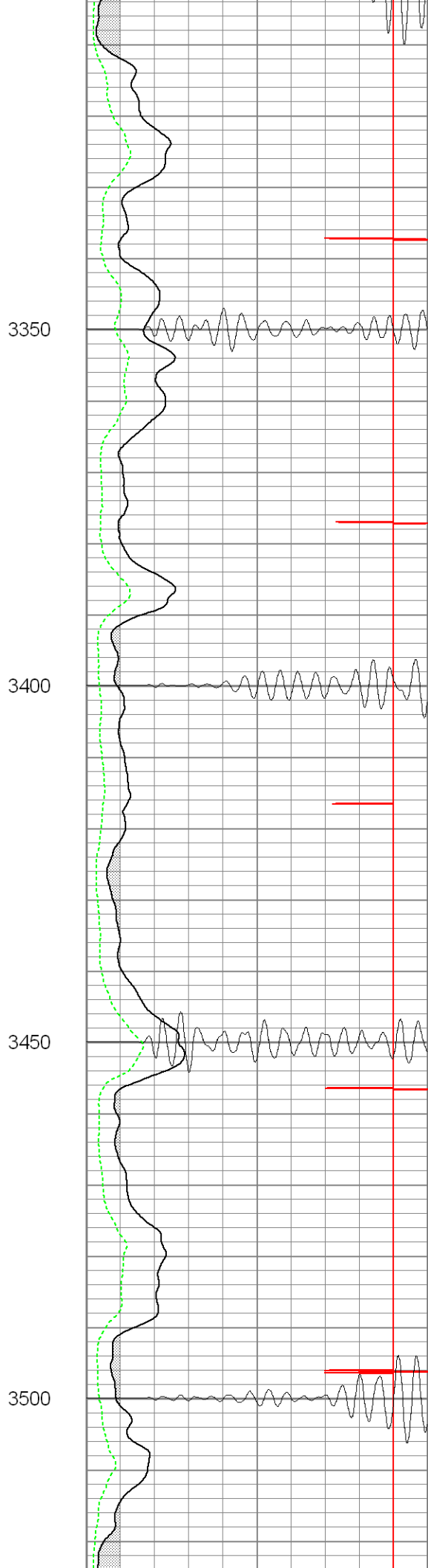
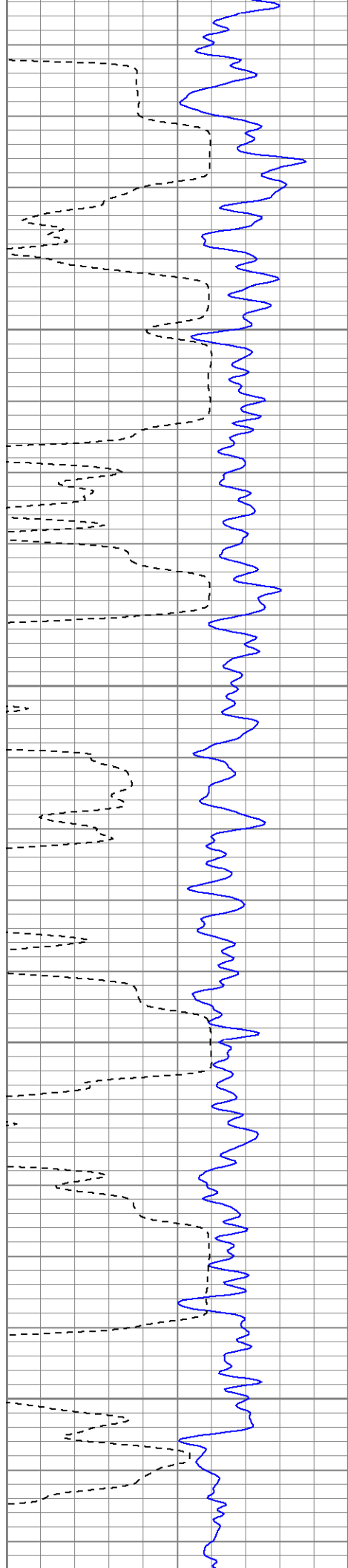
3150


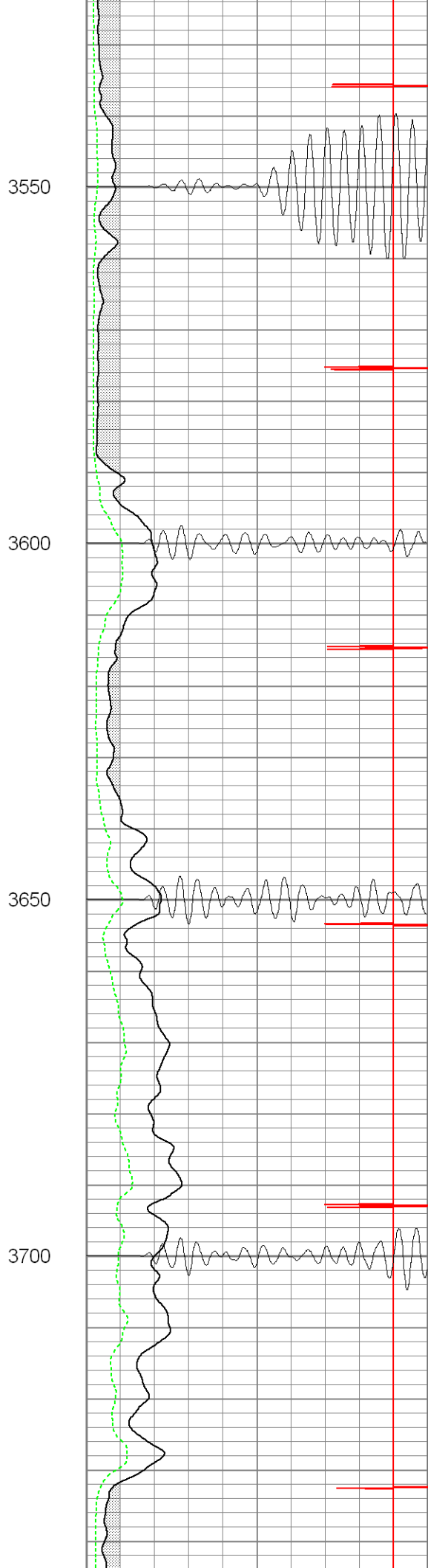
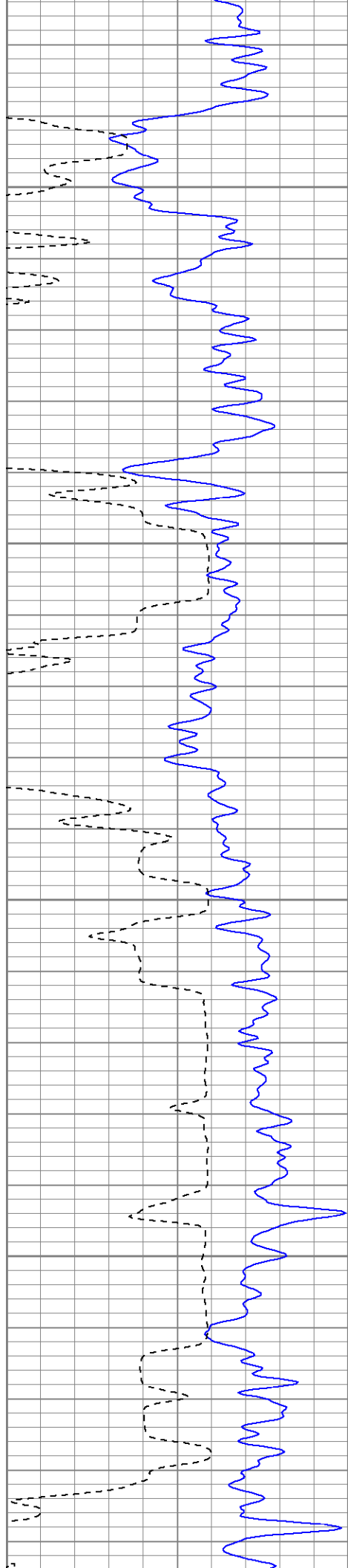
3200

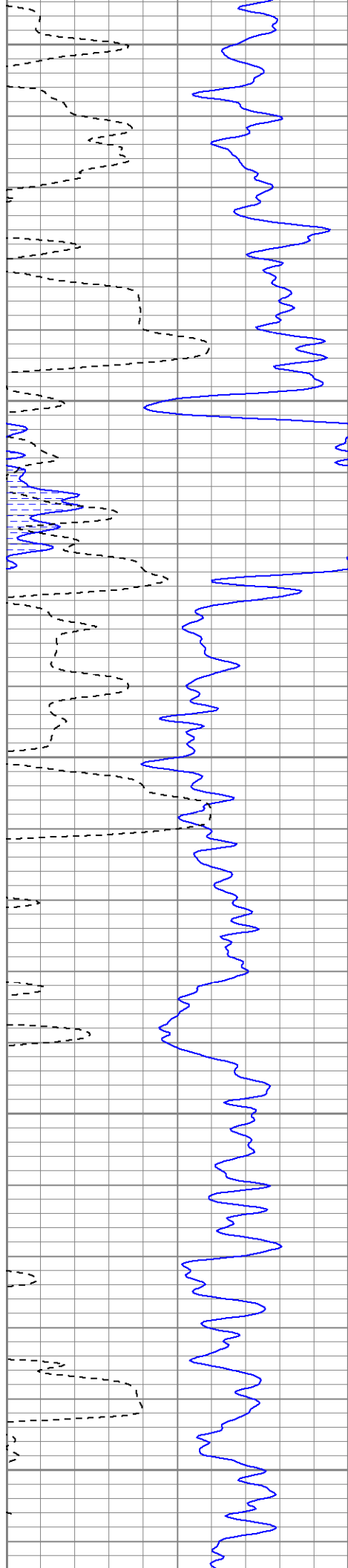
3250

3300










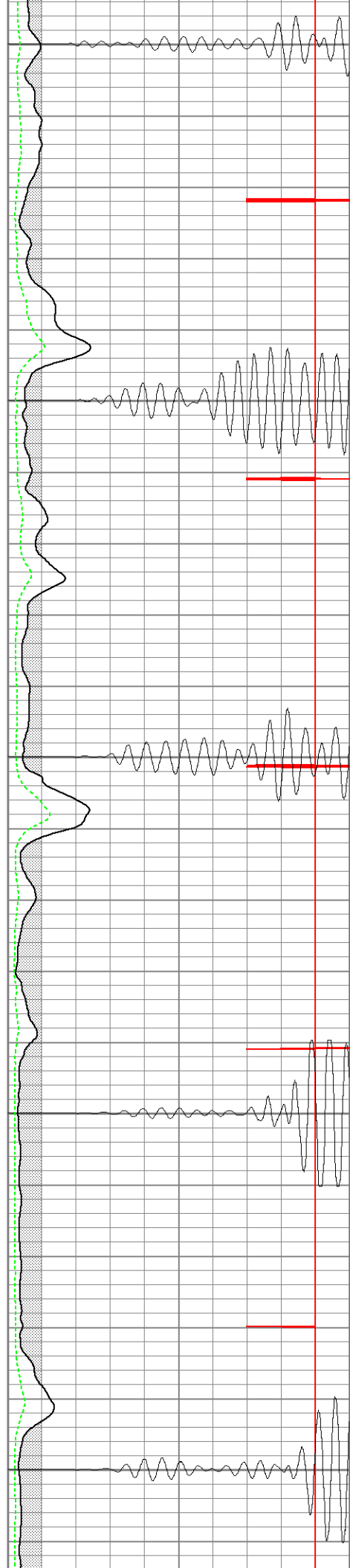
3750


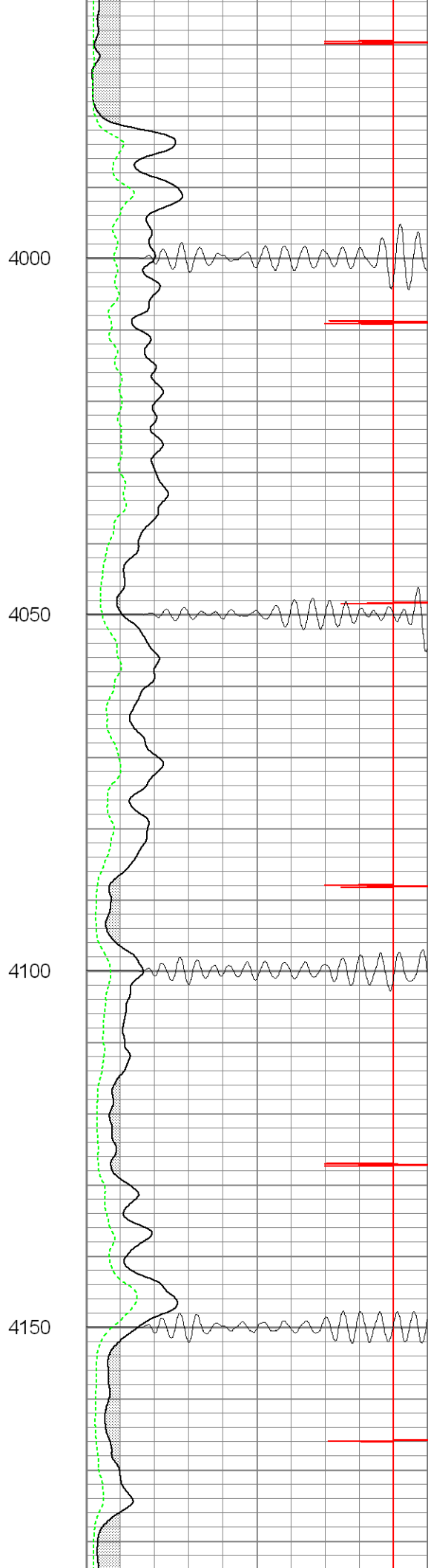
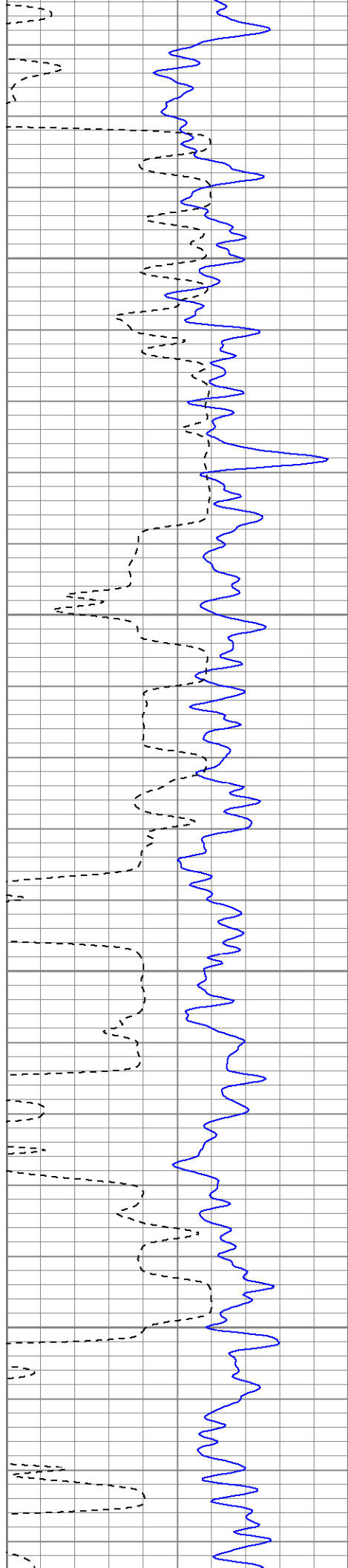
3800


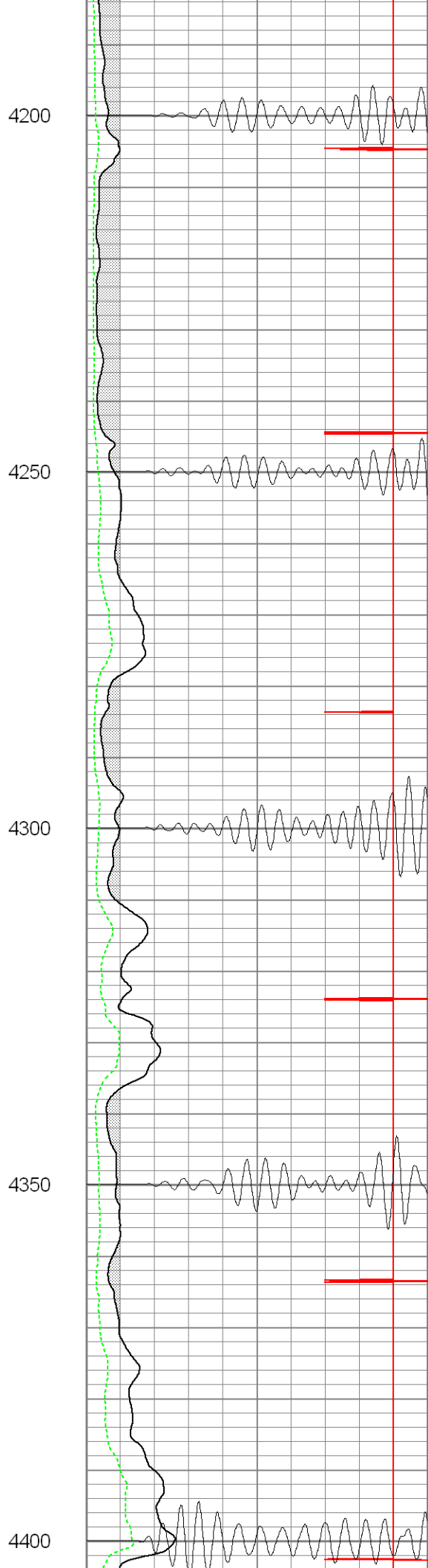
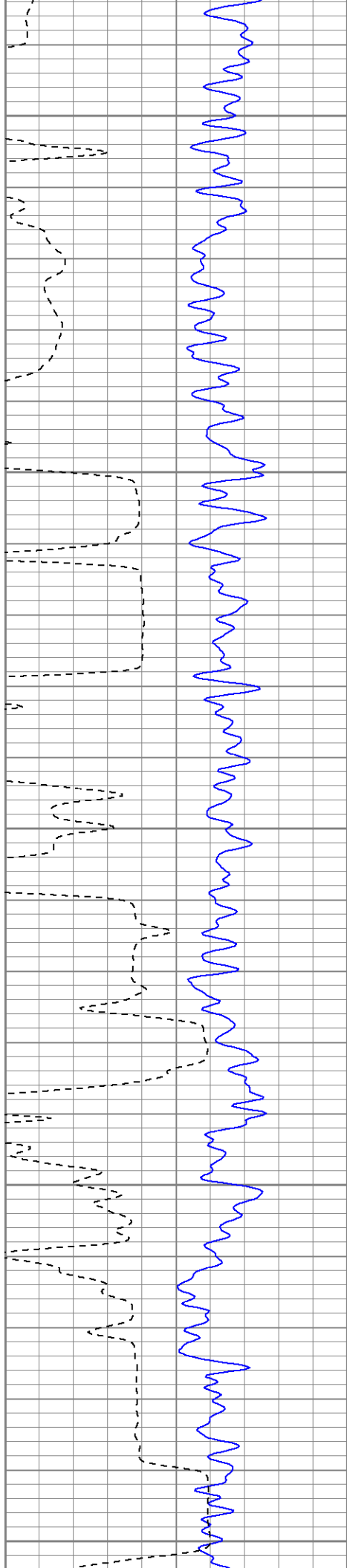
3850


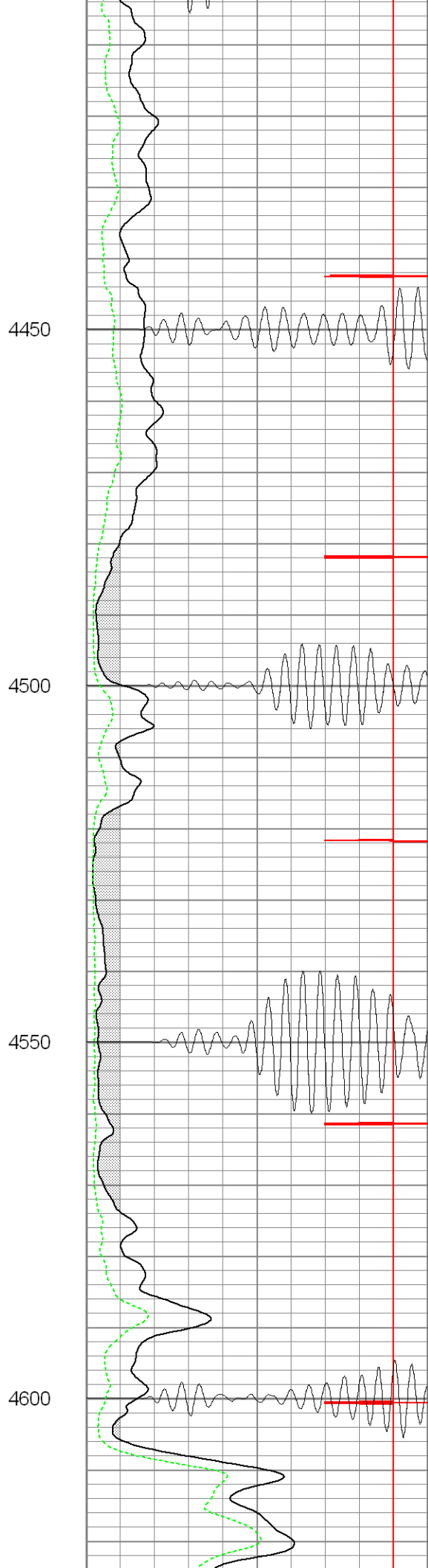
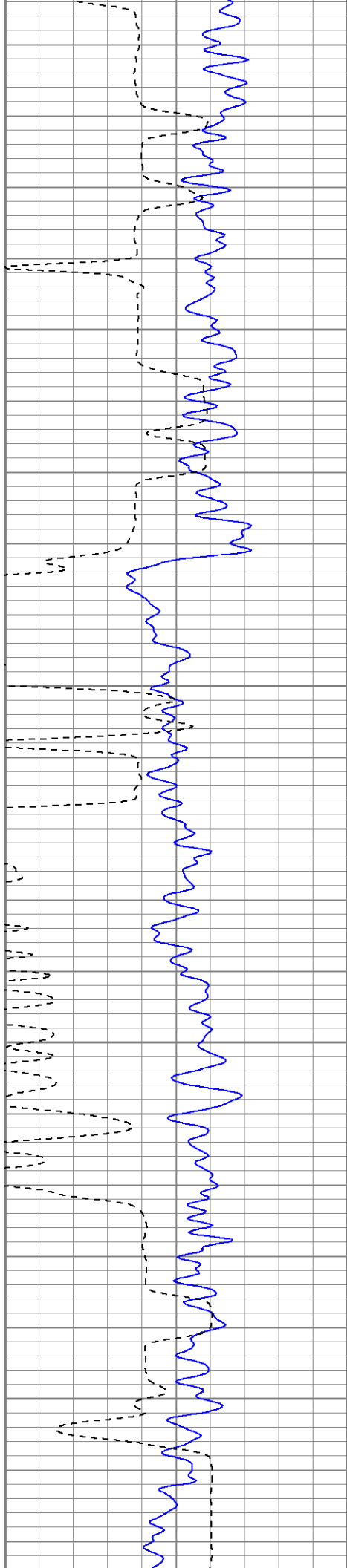
3900

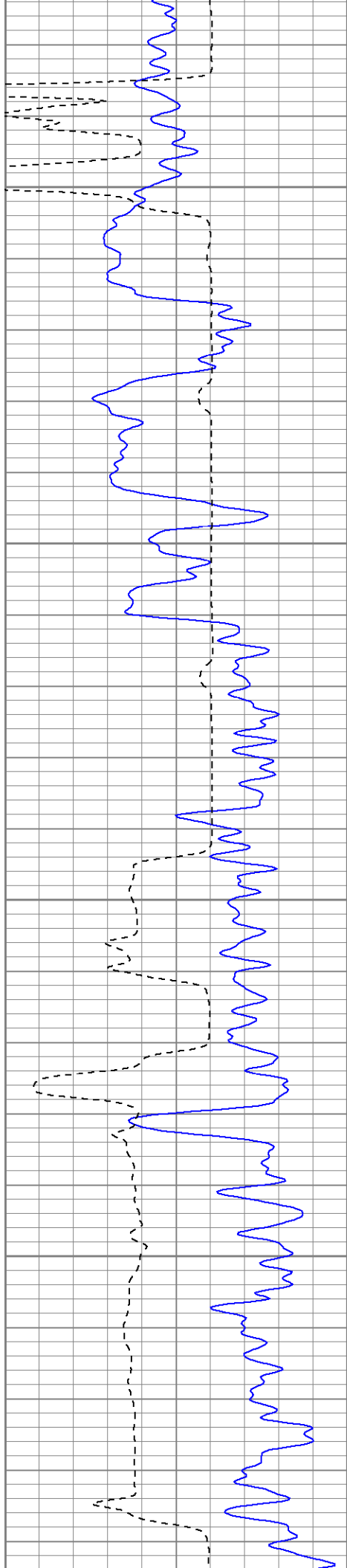
3950










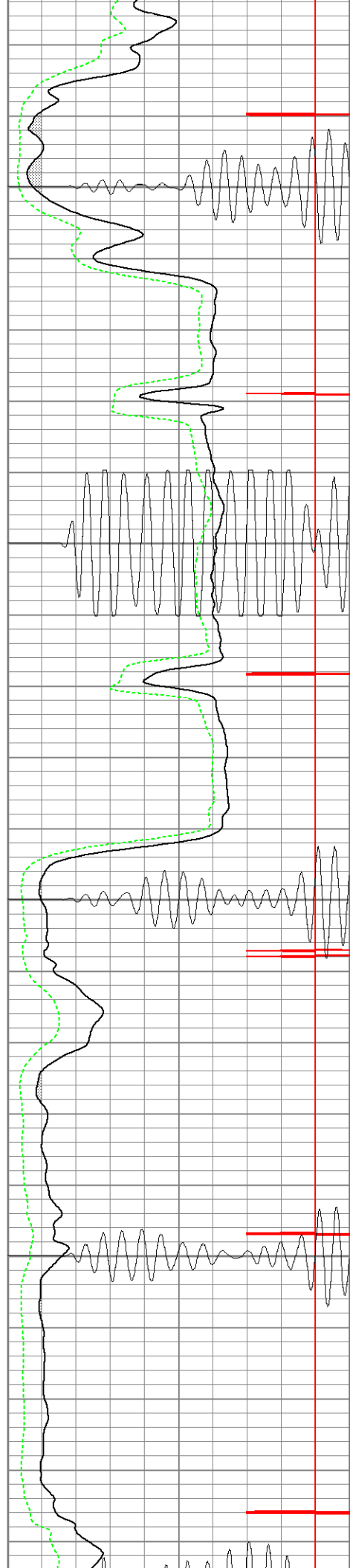



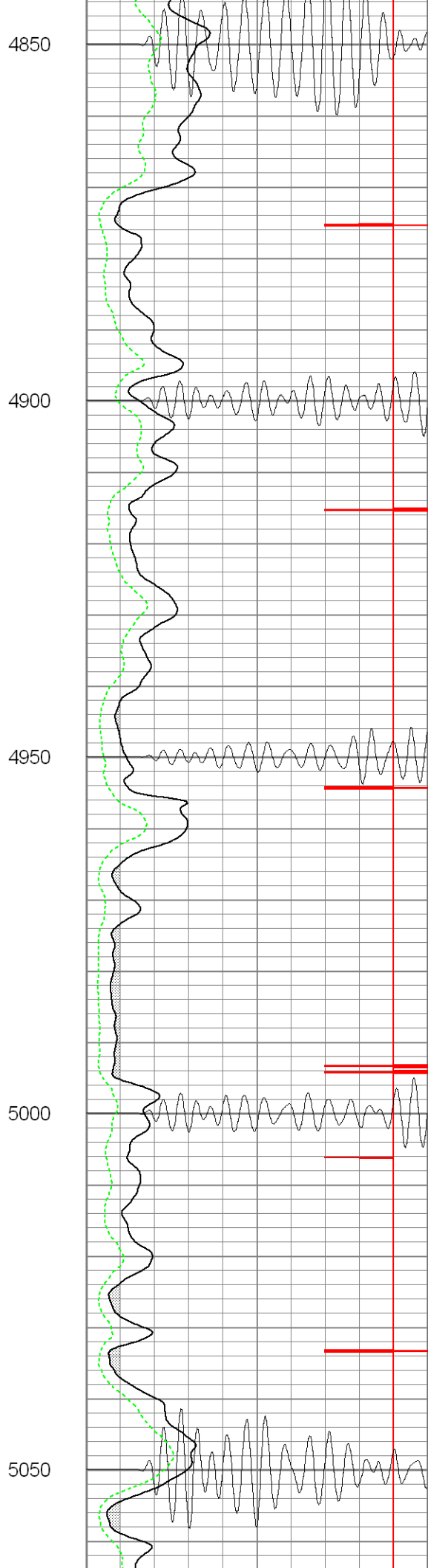
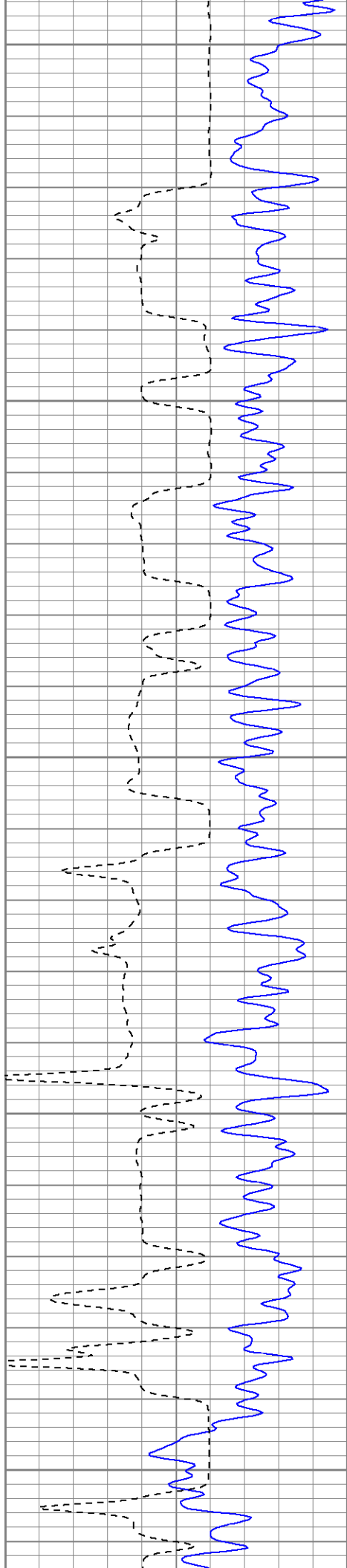
4650


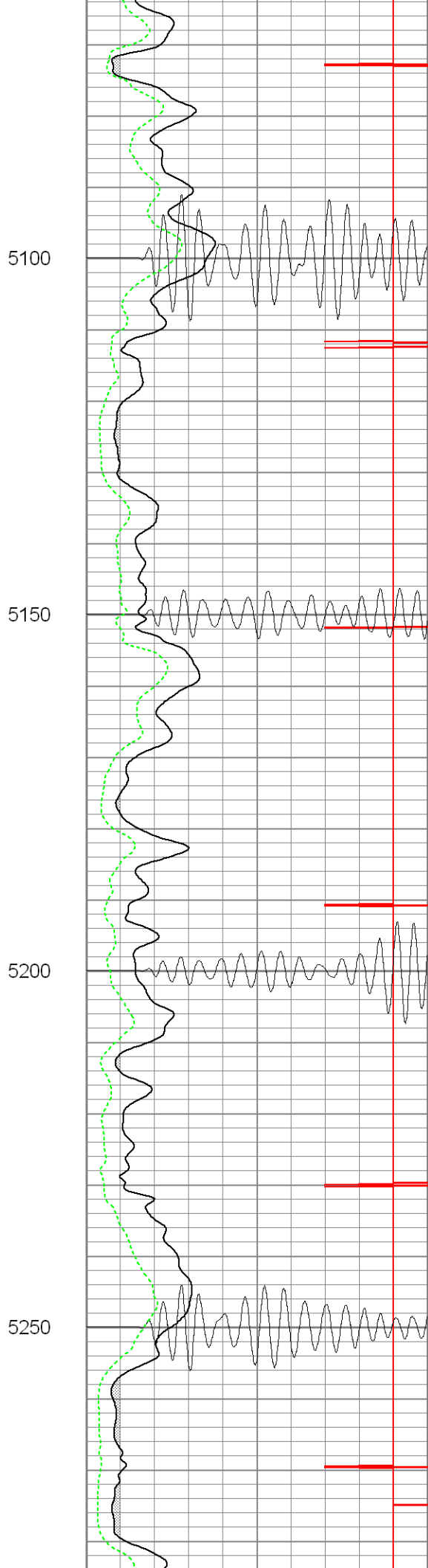
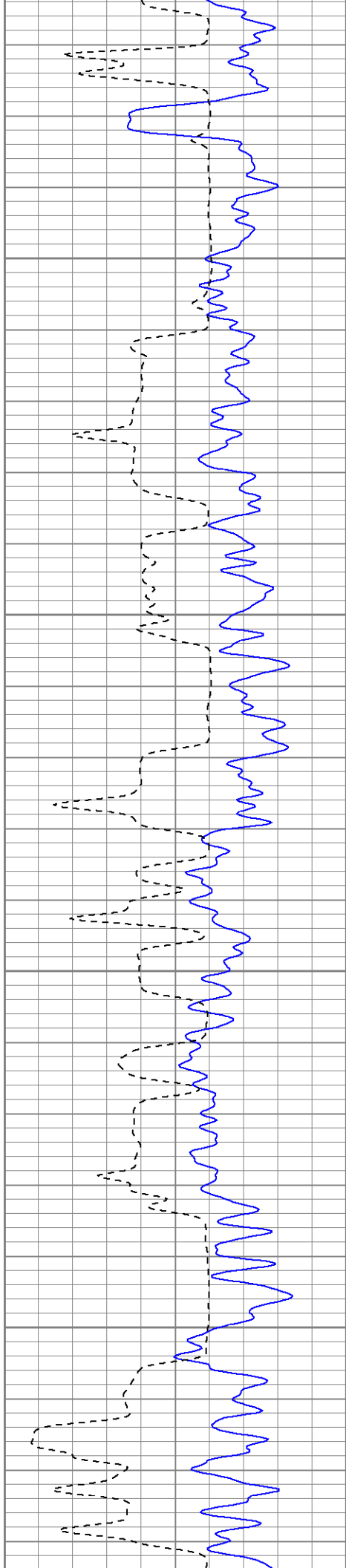
4700

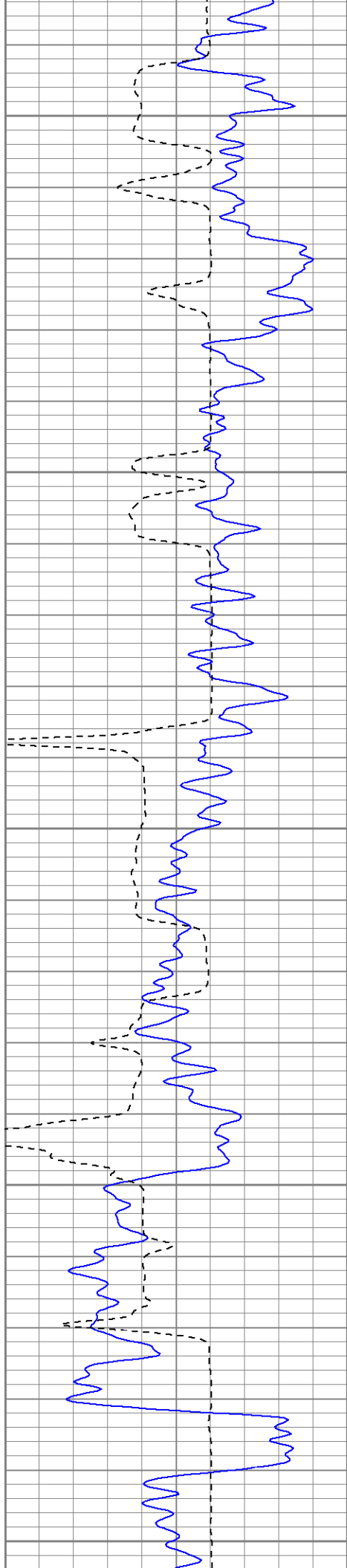
4750

4800










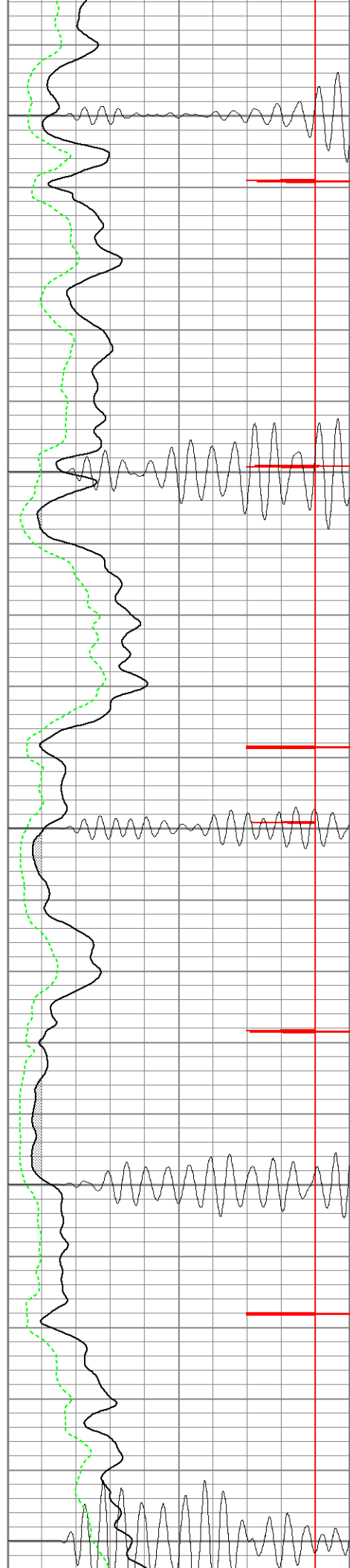
5300


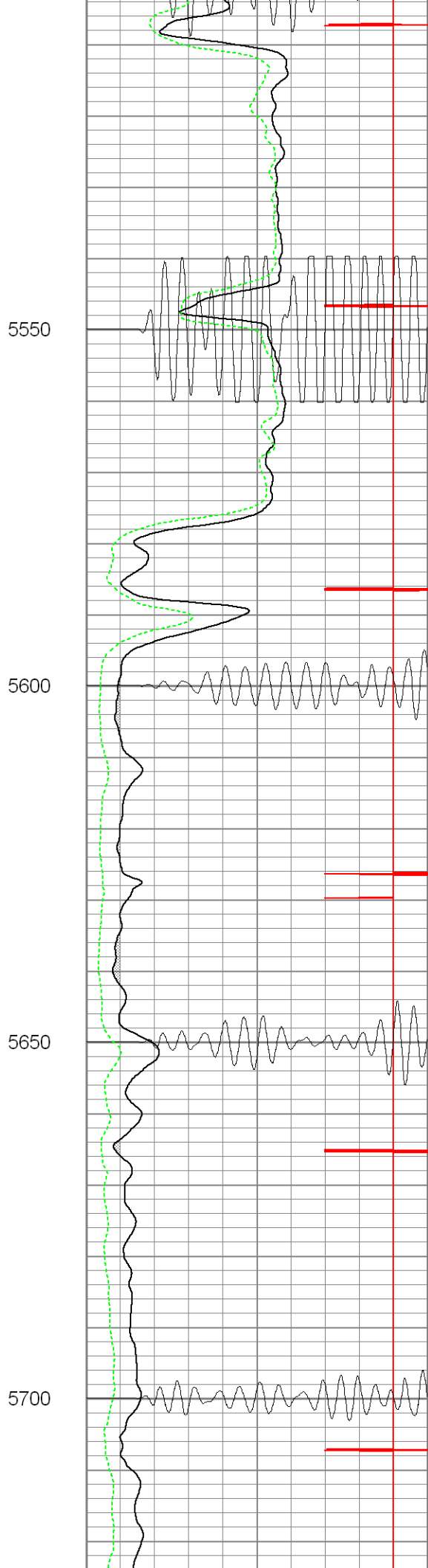
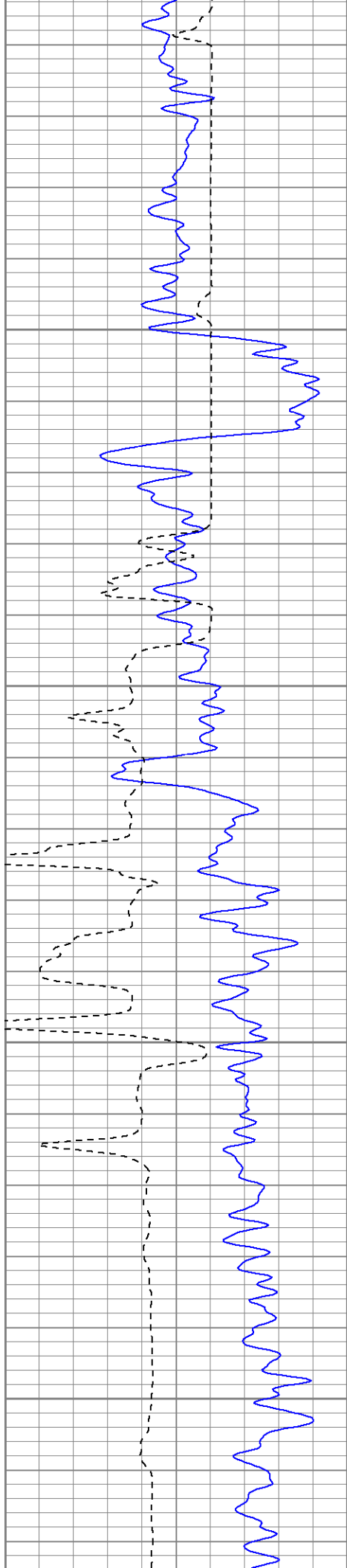
5350

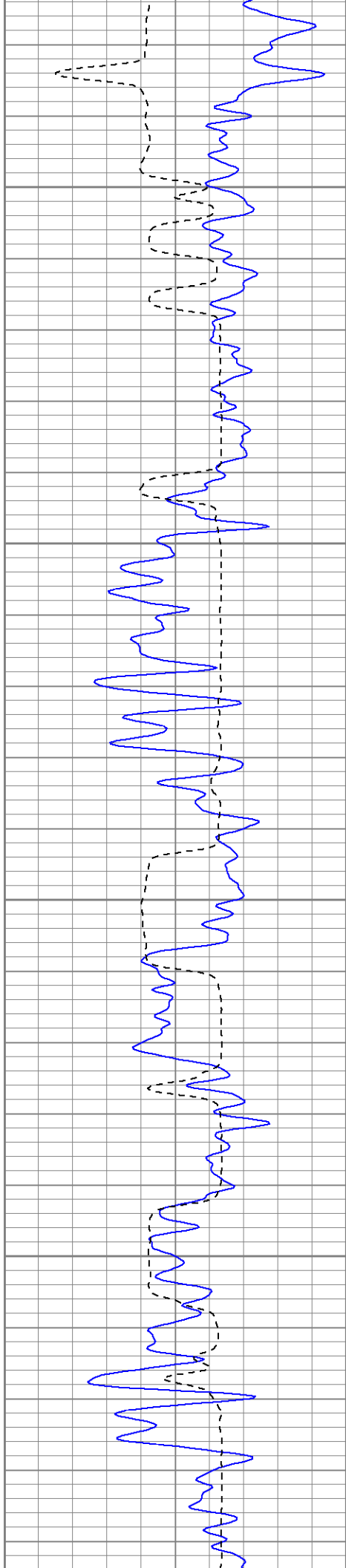
5400

5450

5500






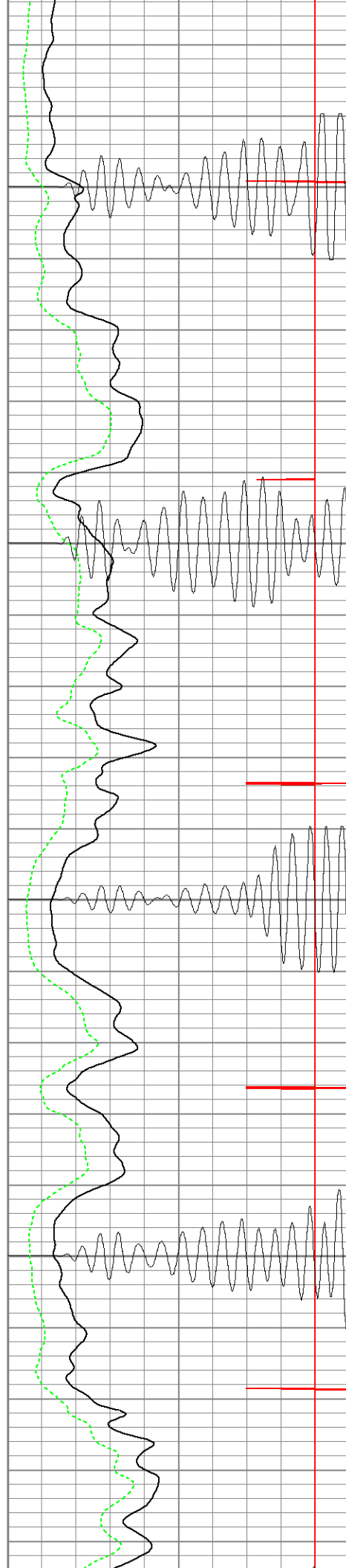


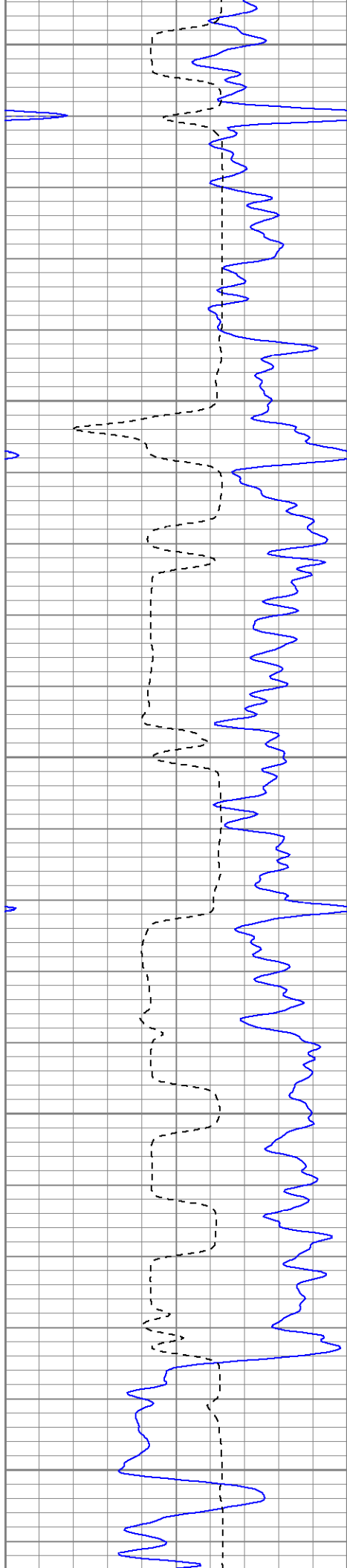
5750

5800

5850

5900






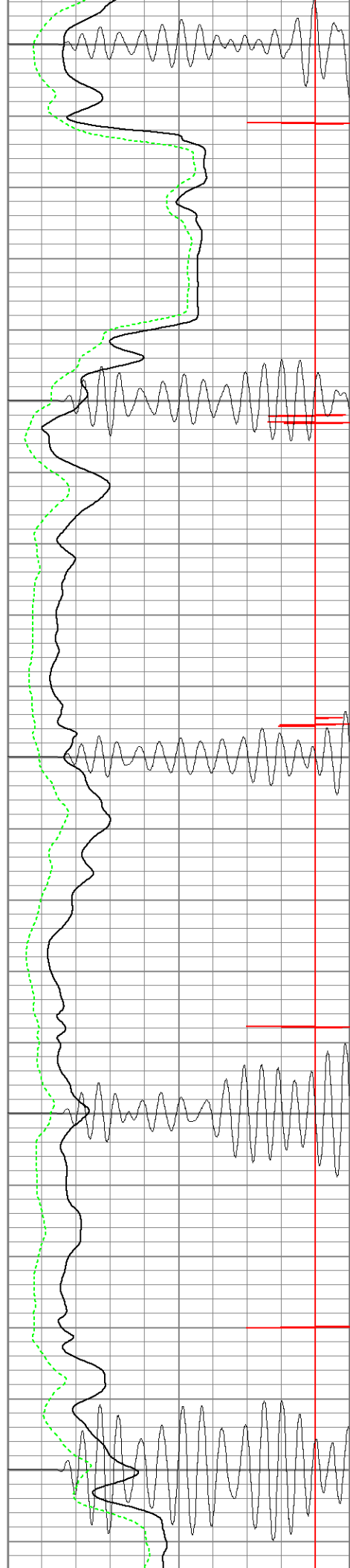
5950

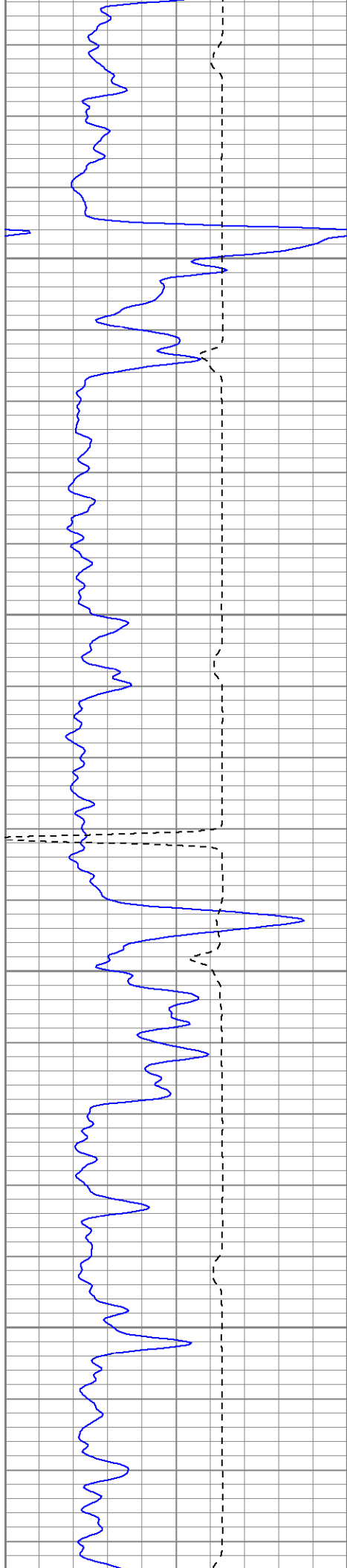
6000

6050

6100

6150




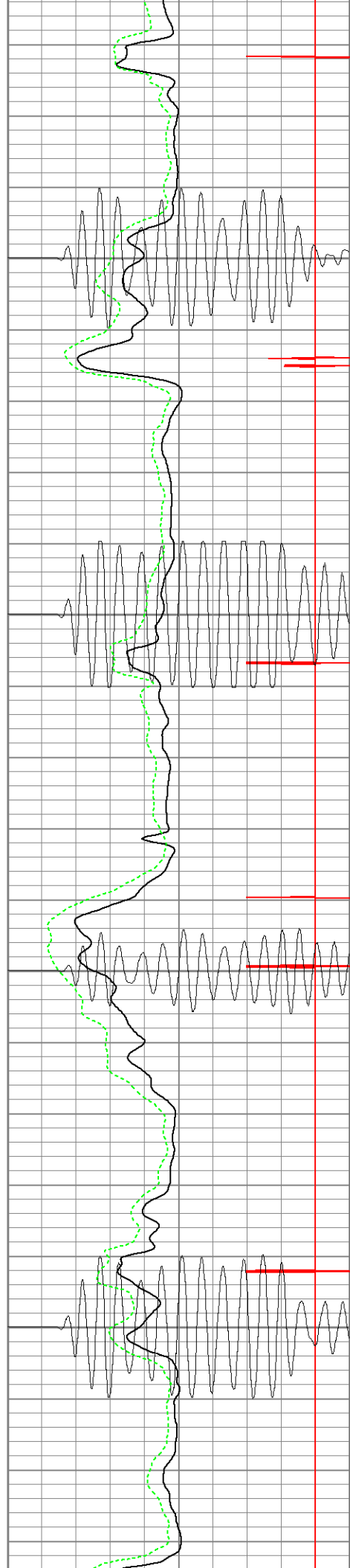



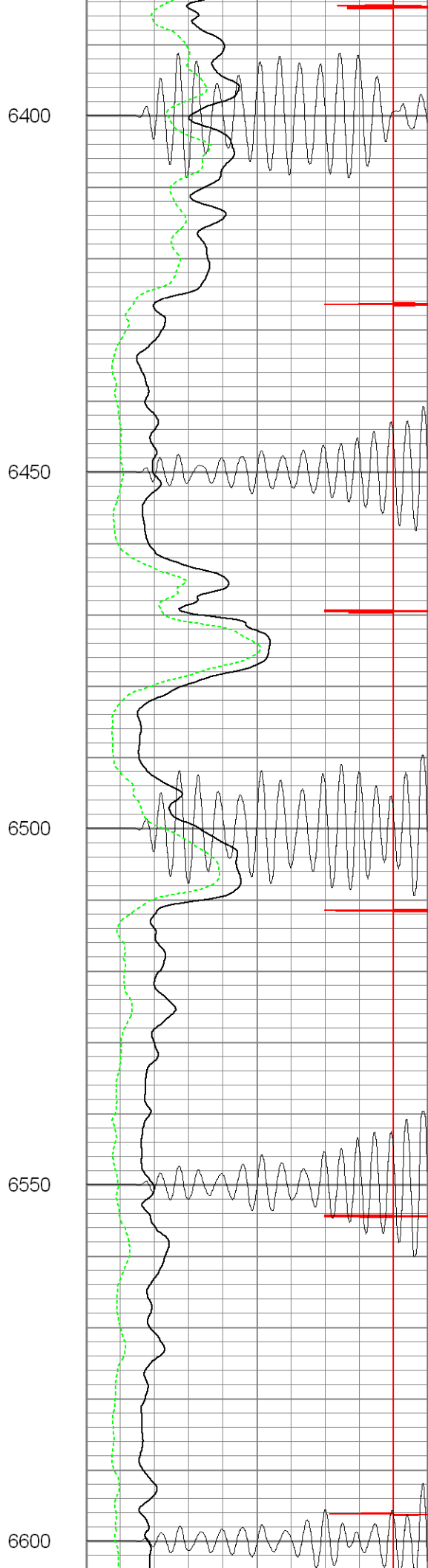
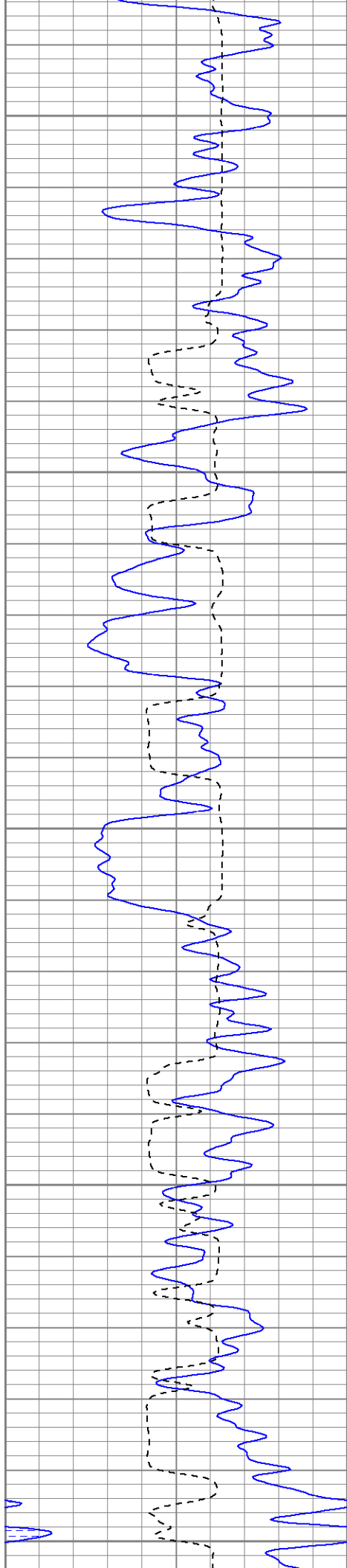
6200

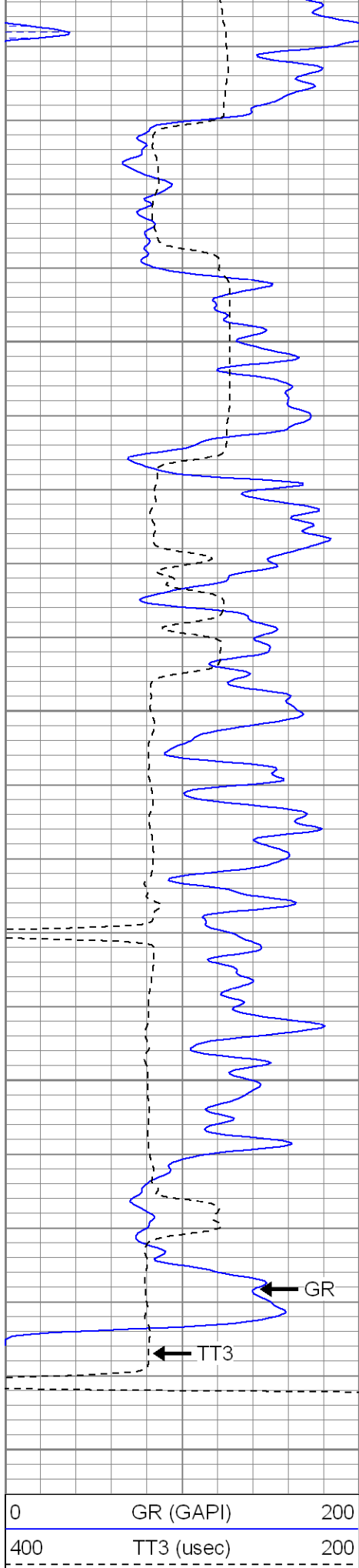
6250

6300

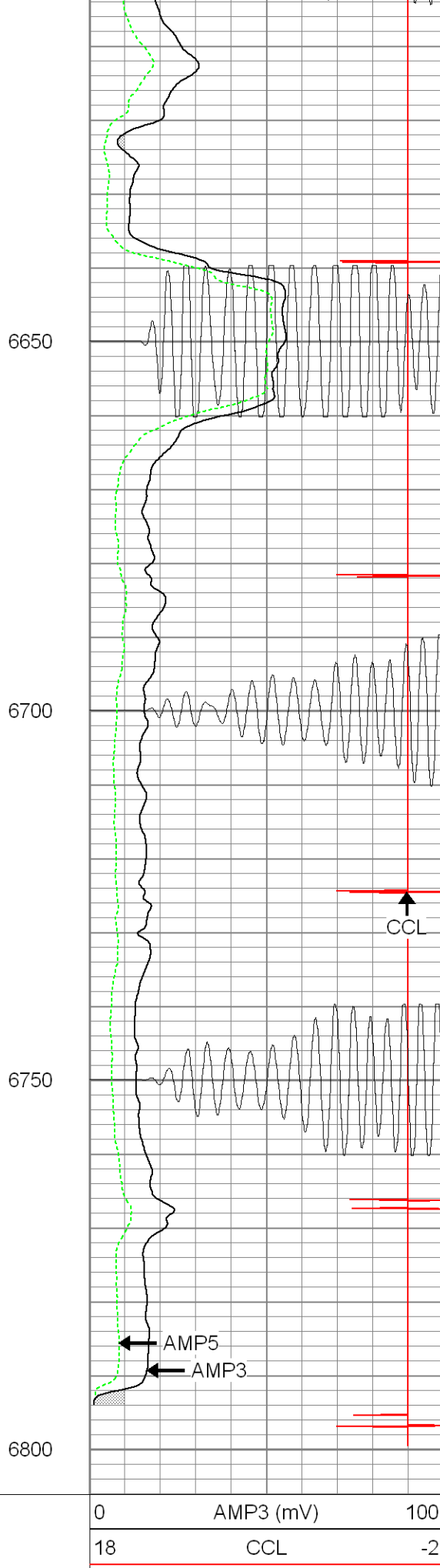
6350








0	GR (GAPI)	200
400	TT3 (usec)	200



0	AMP3 (mV)	100
18	CCL	-2
200	CBL5	1200
0	AMP5 (mV)	100



200	CBL5	1200
-----	------	------



SUPERIOR

Black Lick, Pa.
Mercer, Pa.
Wooster, Oh.
Cleveland, Ok.
Trinidad, Co.


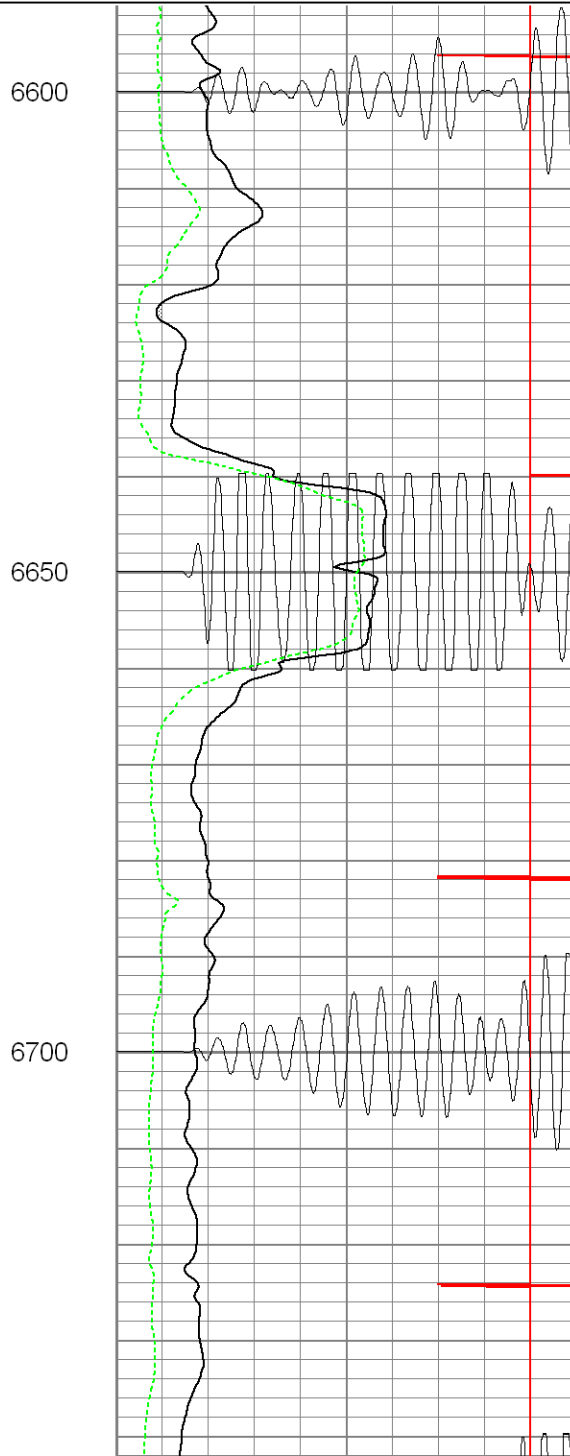
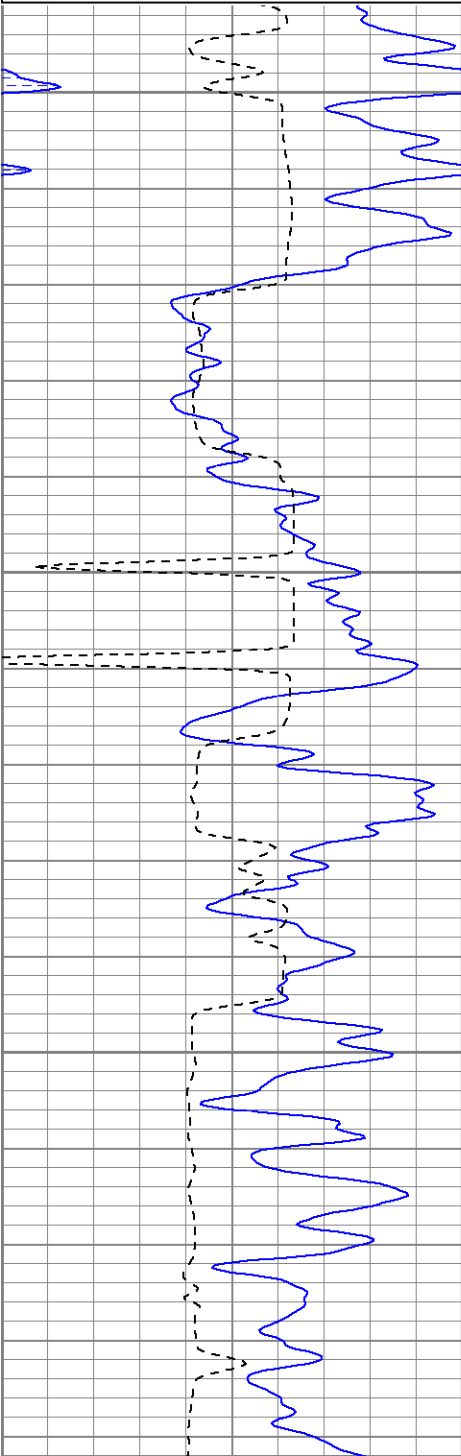
Repeat Section

Database File: c:\warrior\data\manzano llc\cougar1gnb111908.db
Dataset Pathname: pass2.2
Presentation Format: cblrt
Dataset Creation: Thu Nov 20 18:52:45 2008
Charted by: Depth in Feet scaled 1:240

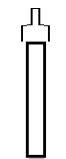
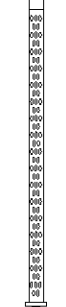
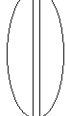
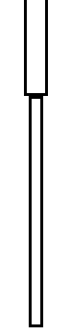
0	GR (GAPI)	200
400	TT3 (usec)	200

0	AMP3 (mV)	100
18	CCL	-2
200	CBL5	1200
0	AMP5 (mV)	100

200 CBL5 1200



Background Reading: 50.0 cps
 Calibrator Reading: 223.0 cps
 Sensitivity: 1.4000 GAPI/cps

Sensor	Offset (ft)	Schematic	Description	Len (ft)	OD (in)	Wt (lb)
GR	18.65		CHD-None (0)	0.75	1.50	5.00
			GR-T6 (titan6)	2.52	2.25	25.00
WVF5	14.50		CBL-T6 (Titan6)	7.23	2.25	110.00
WVF3	13.50					
CCL	5.84		CENT-X (1)	3.00	1.69	25.00
			CCL-T5 (Titan3) Long	2.15	2.75	15.00
			NEU-T (Titan)	5.01	1.69	21.00
NEU	1.41					

Dataset: /field/well/run1/_plots/_jobs_/cbl
 Total Length: 20.67 ft
 Total Weight: 201.00 lb
 O.D. 2.75 in