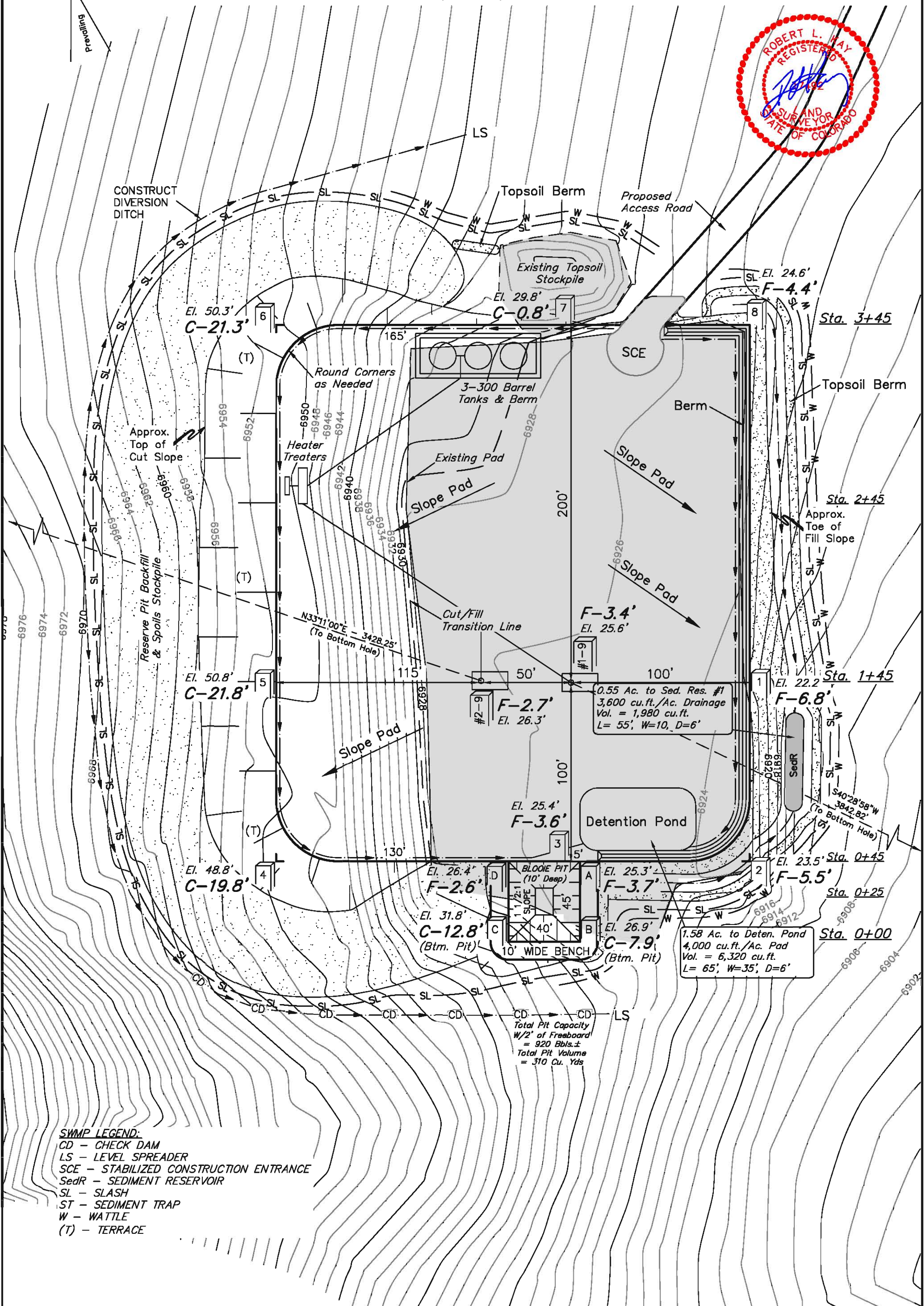


SWEPI LP
CONSTRUCTION LAYOUT FOR
HERRING #1-9 & #2-9
SECTION 9, T4N, R9W, 6th. P.M.
NW 1/4 SE 1/4

FIGURE #1
SCALE: 1" = 50'
DATE: 03-03-11
DRAWN BY: J.I.



- SWMP LEGEND:**
CD - CHECK DAM
LS - LEVEL SPREADER
SCE - STABILIZED CONSTRUCTION ENTRANCE
SedR - SEDIMENT RESERVOIR
SL - SLASH
ST - SEDIMENT TRAP
W - WATTLE
(T) - TERRACE

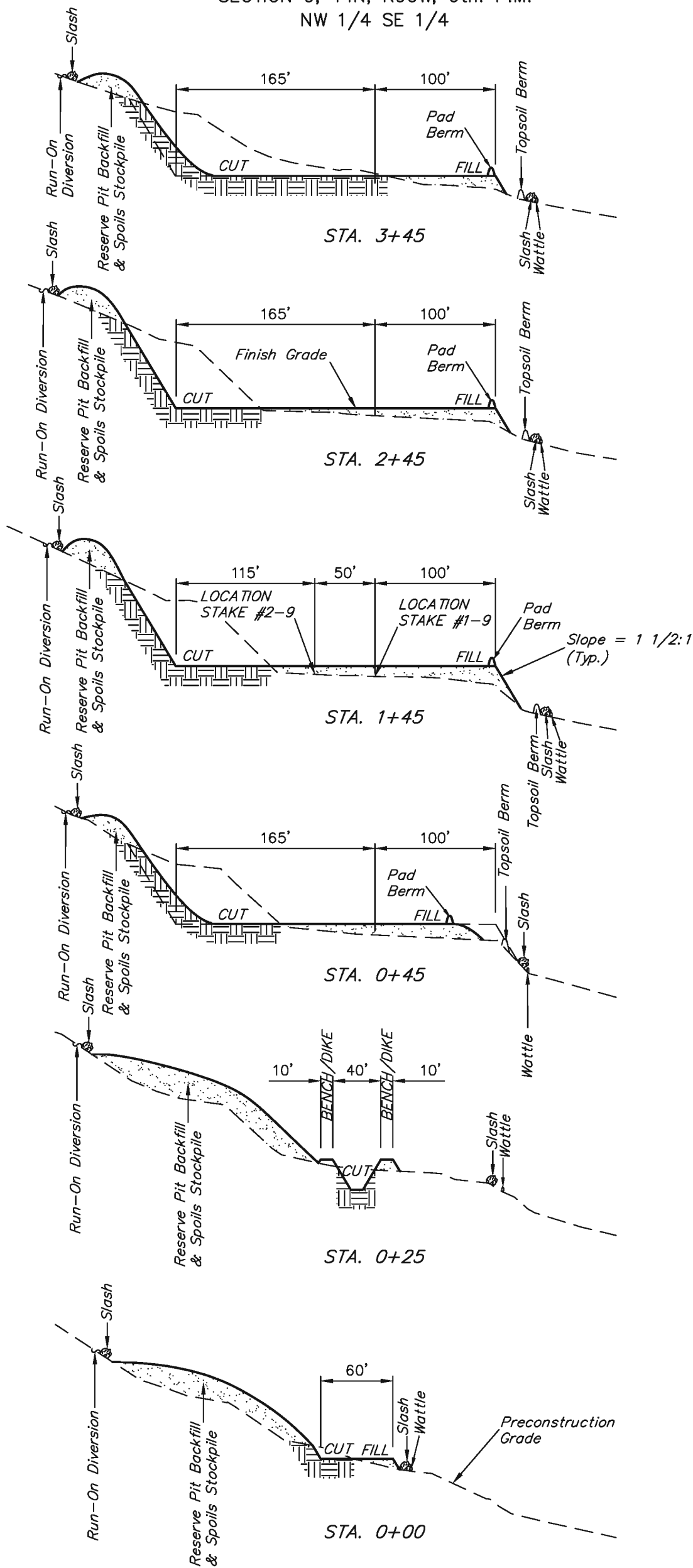
Elev. Ungraded Ground At #1-9 Loc. Stake = 6925.6'
FINISHED GRADE ELEV. AT #1-9 LOC. STAKE = 6929.0'

1" = 40'
X-Section
Scale
1" = 100'

DATE: 03-03-11
DRAWN BY: J.I.

SWEPI LP
CONSTRUCTION LAYOUT CROSS SECTIONS FOR
HERRING #1-9 & #2-9
SECTION 9, T4N, R90W, 6th. P.M.
NW 1/4 SE 1/4

FIGURE #2



* NOTE:
FILL QUANTITY INCLUDES
5% FOR COMPACTION

APPROXIMATE YARDAGES

(6") Topsoil Stripping	=	2,050 Cu. Yds.
Remaining Location	=	16,940 Cu. Yds.
TOTAL CUT	=	18,990 CU.YDS.
FILL	=	7,920 CU.YDS.

EXCESS MATERIAL	=	11,070 Cu. Yds.
Topsoil & Pit Backfill (1/2 Pit Vol.)	=	2,210 Cu. Yds.
EXCESS UNBALANCE (After Interim Rehabilitation)	=	8,860 Cu. Yds.

APPROXIMATE ACREAGES

WELL SITE DISTURBANCE	=	± 3.347 ACRES
ACCESS ROAD DISTURBANCE	=	± 5.116 ACRES
TOTAL	=	± 8.463 ACRES

UINTAH ENGINEERING & LAND SURVEYING
85 So. 200 East * Vernal, Utah 84078 * (435) 789-1017

SWEPI LP
TYPICAL RIG LAYOUT FOR

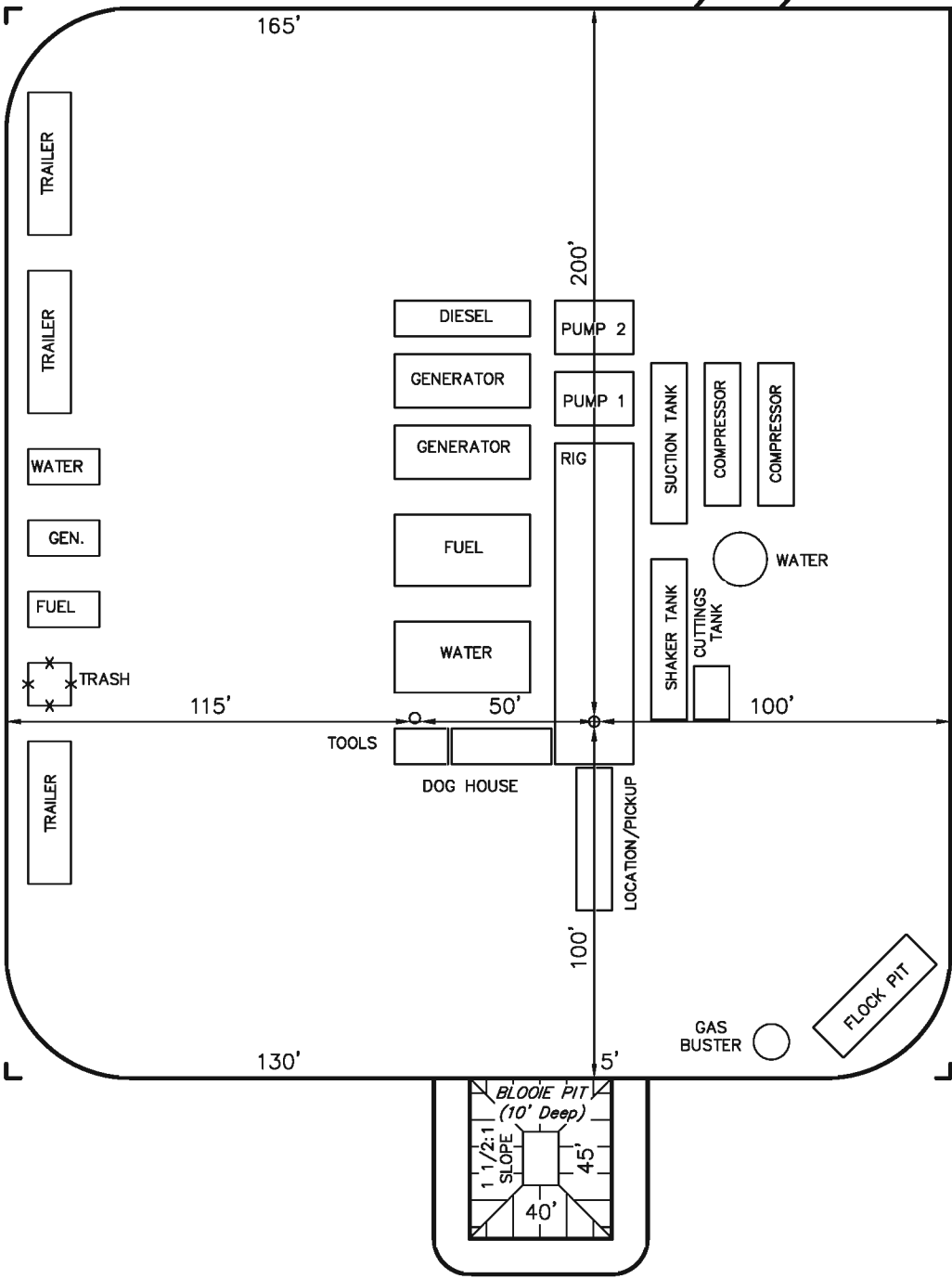
HERRING #1-9 & #2-9
SECTION 9, T4N, R90W, 6th. P.M.
NW 1/4 SE 1/4

FIGURE #3

SCALE: 1" = 50'
DATE: 03-03-11
DRAWN BY: J.I.



Proposed
Access Road

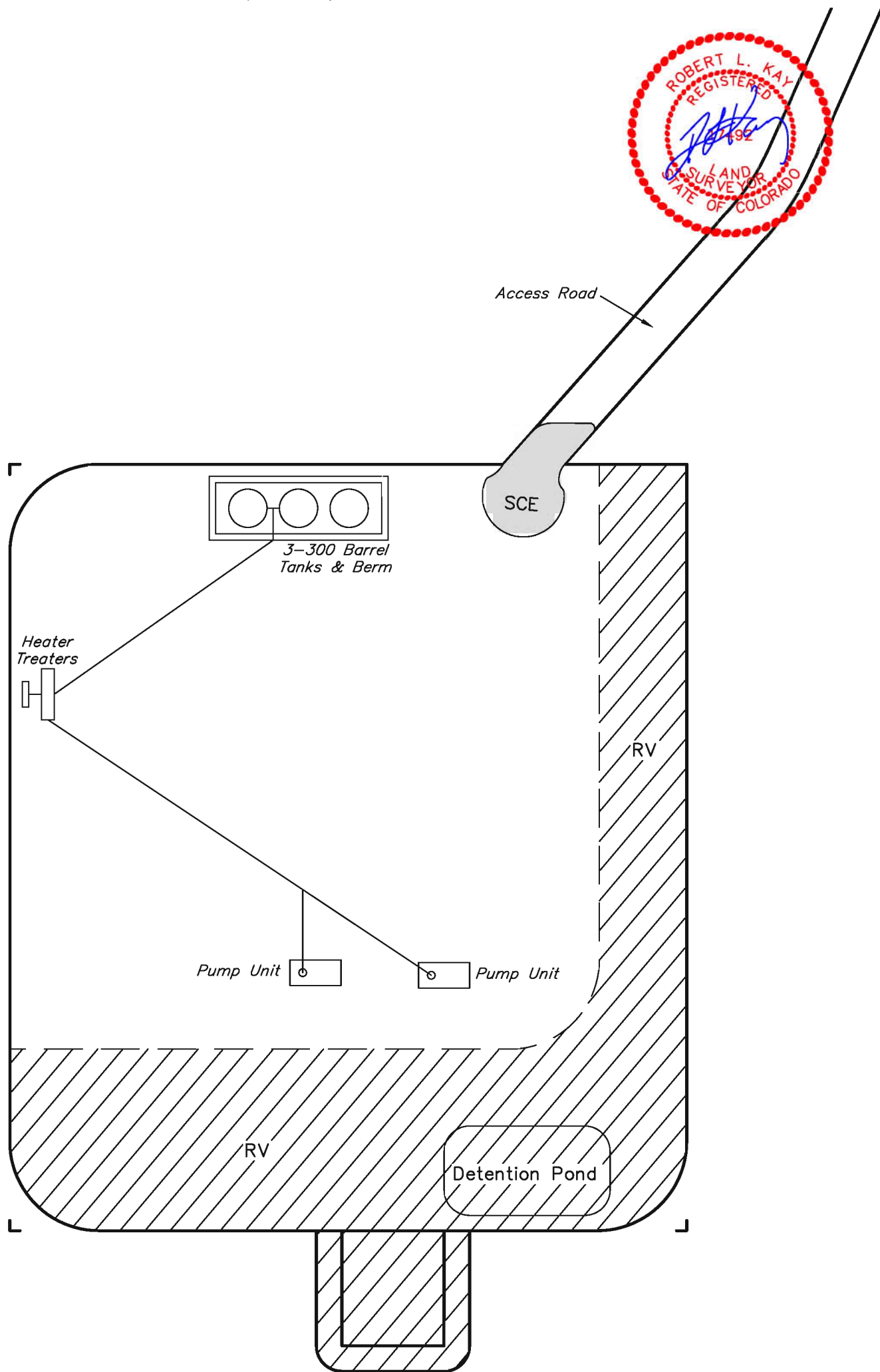



Total Pit Capacity
W/2' of Freeboard
= 920 Bbls.±
Total Pit Volume
= 310 Cu. Yds



SWEPI LP
RECLAMATION DIAGRAM FOR
HERRING #1-9 & #2-9
SECTION 9, T4N, R90W, 6th. P.M.
NW 1/4 SE 1/4

FIGURE #4
SCALE: 1" = 50'
DATE: 03-03-11
DRAWN BY: J.I.



SWMP LEGEND:
RV - REVEGETATION
SCE - STABILIZED CONSTRUCTION ENTRANCE

APPROXIMATE ACREAGES
UN-RECLAIMED = ± 1.201 ACRES

 RECLAIMED AREA