HALLIBURTON

CEMENT BOND LOG

5"=100'

Company ROSETTA RESOURCES
Well CJ PETERS 24-15
Field VERNON
County YUMA State CO

Company ROSETTA RESOURCES
Well CJ PETERS 24-15
Field VERNON
County YUMA State CO

API No.: 0512511878 Serv #: 7594290
Location: 348' FSL & 1647' FEL
SW SE

Sec: 24 Twp: 1S Rge: 45W

Other Services

PERFORATE
2246-2266

Permanent Datum	GROUND LEVEL	Elevation	3913
Log Measured From	KB , 12 Ft. above perm. datum		
Drilling Measured From	KB		

Elevation
K.B. 3925
D.F. 3924
G.L. 3913

Date @ Time Logged	27-AUG-2010	Type Fluid in Hole	FRESH WATER
Run No.	ONE	Density of Fluid	8.4
Depth - Driller	2850	Fluid Level	SURFACE
Depth - Logger	2784	Cement Top Est. Logged	1776
Bottom - Logged Interval	2772	Equipment / Location	10971687 / BRIGHTON
Top - Log Interval	1500	Recorded by	KYLE TOWNSEND
Max. Recorded Temp.	106	Witnessed by	TOM THURSTON

CEMENTING DATA	Surface String	Protection String	Production String	Liner
Date / Time Cemented				
Primary / Squeeze				
Expected Compressive Strength	psi@ hrs	psi@ hrs	psi@ hrs	psi@ hrs
Cement Volume				
Cement Type / Weight	/	/	/	/
Formulation				
Mud Type / Mud Wgt.	/	/	/	/

Borehole Record				Casing & Tubing Record			
Run Number	Bit	From	To	Size	Weight	From	To

<<< Fold Here >>>

HALLIBURTON DOES NOT GUARANTEE THE ACCURACY OF ANY INTERPRETATION OF THE LOG DATA, CONVERSION OF LOG DATA TO PHYSICAL ROCK PARAMETERS OR RECOMMENDATIONS WHICH MAY BE GIVEN BY HALLIBURTON PERSONNEL OR WHCIH APPEAR ON THE LOG OR IN ANY OTHER FORM. ANY USER OF SUCH DATA, INTERPRETATIONS, CONVERSIONS, OR RECOMMENDATIONS AGREES THAT HALLIBURTON IS NOT RESPONSIBLE EXCEPT WHERE DUE TO GROSS NEGLIGENCE OR WILLFUL MISCONDUCT, FOR ANY LOSS, DAMAGES, OR EXPENSES RESULTING FROM THE USE THEREOF.

Comments

LOG CORRELATED TO PSI COMPENSATED NUETRON LOG DATED 7-JUL-2010

THANK YOU FOR CHOOSING HALLIBURTON

YOUR CREW TODAY: K. TOWNSEND, C. NAKAGAWA, P. LEMBCKE

HALLIBURTON

Database File:	rosettta cj peters 24-15.db
Dataset Pathname:	pass3
Presentation Format:	aakat4_5
Dataset Creation:	Fri Aug 27 07:41:44 2010 by Log Halliburton Casedho
Charted by:	Depth in Feet scaled 1:240

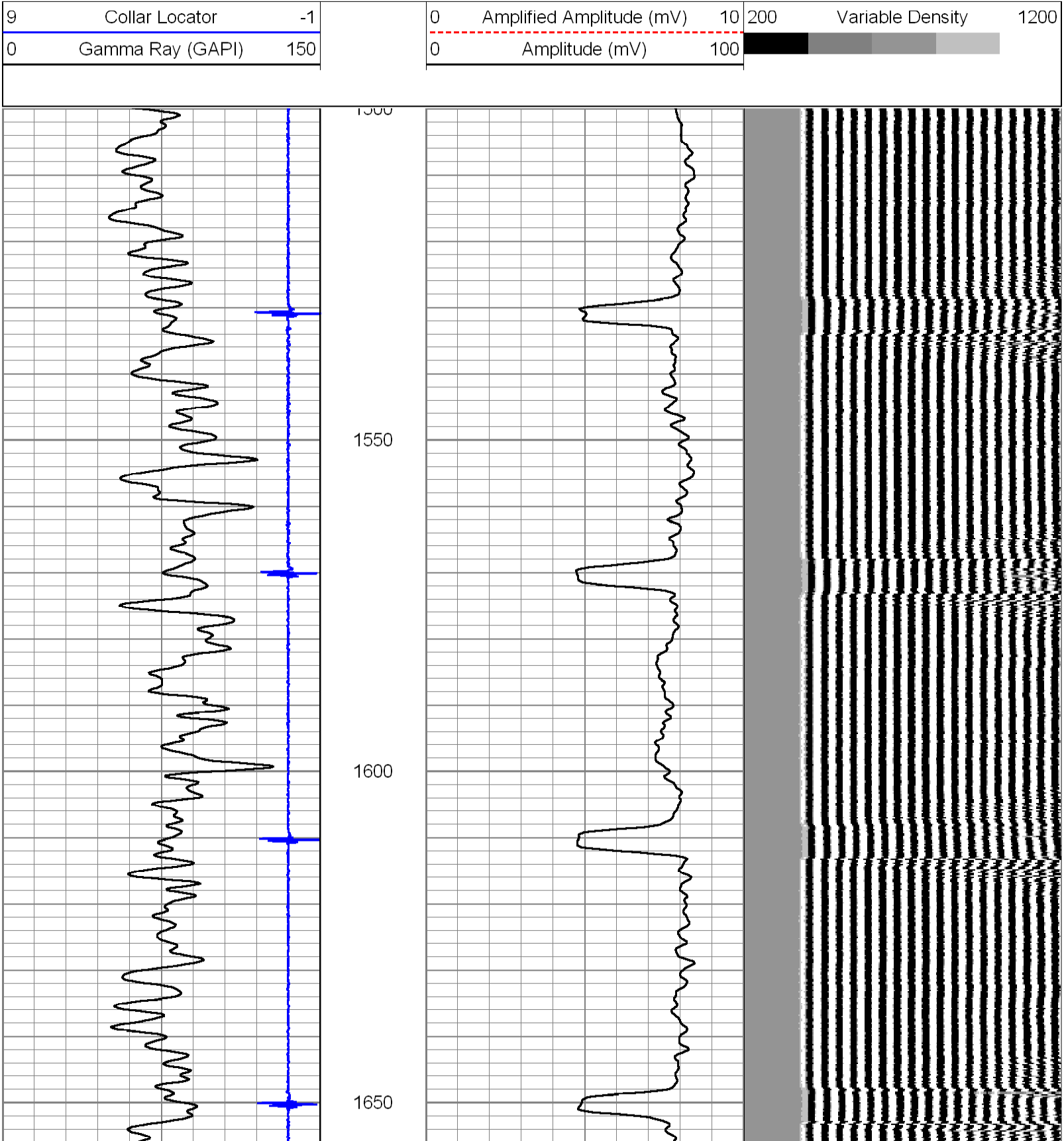

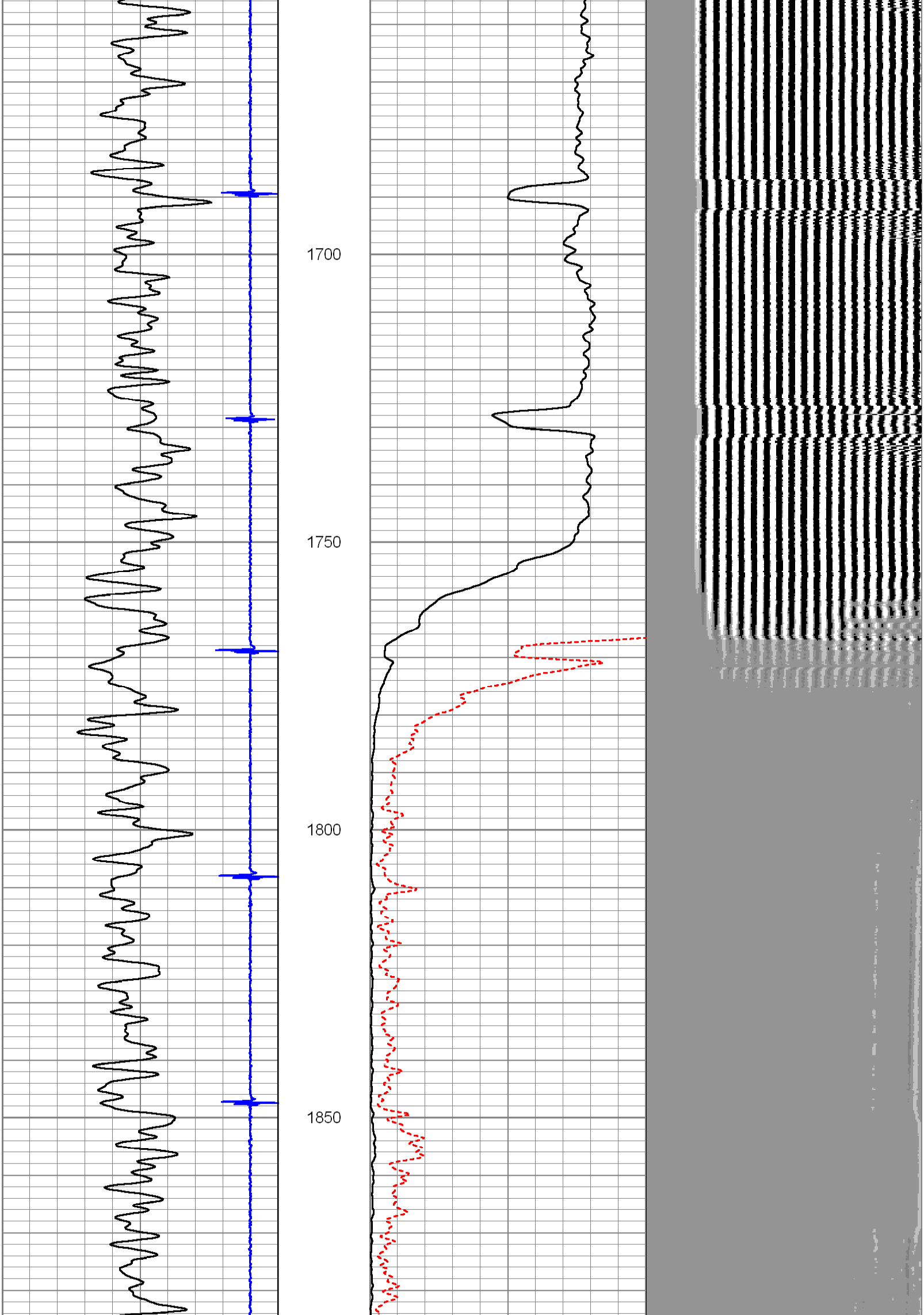

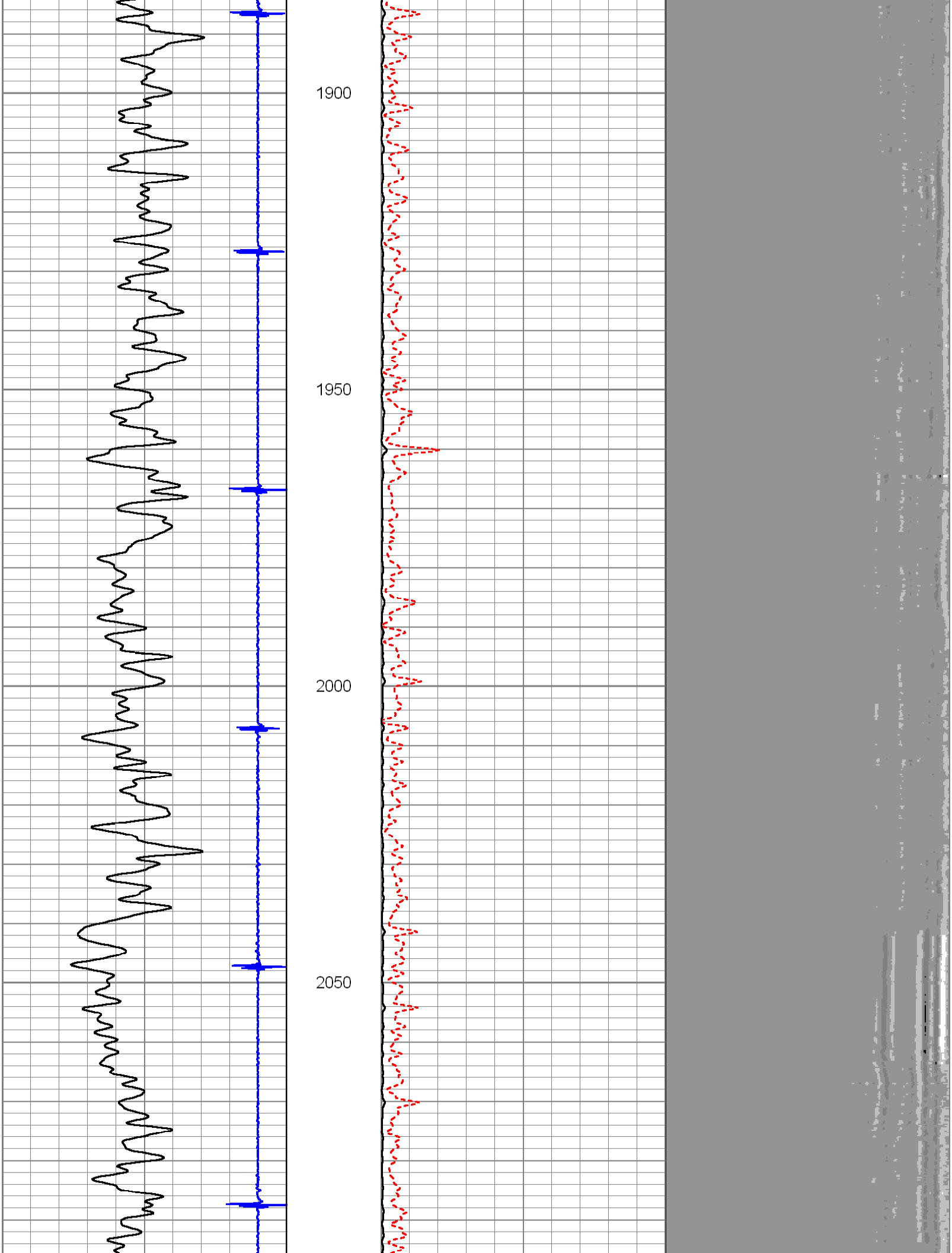

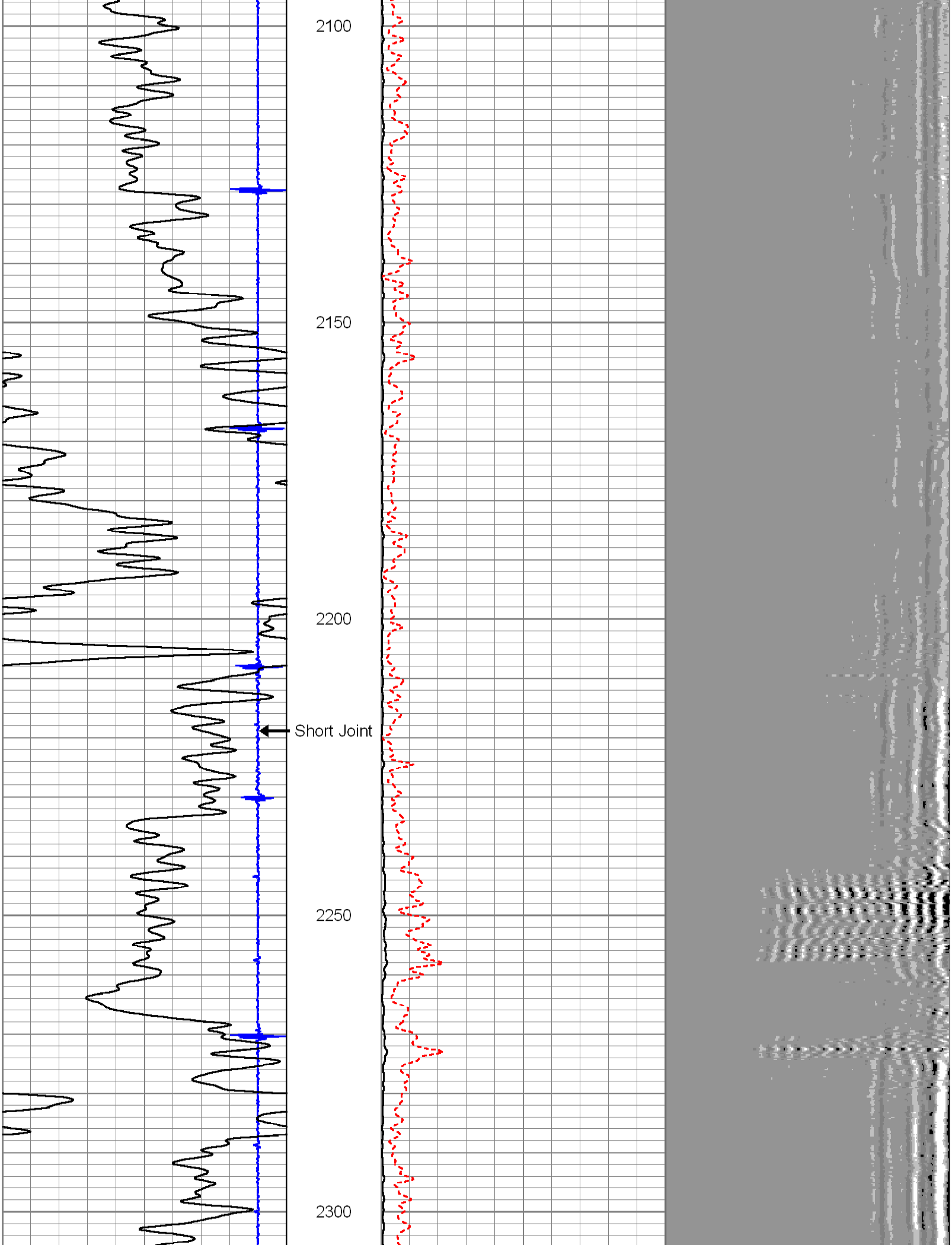

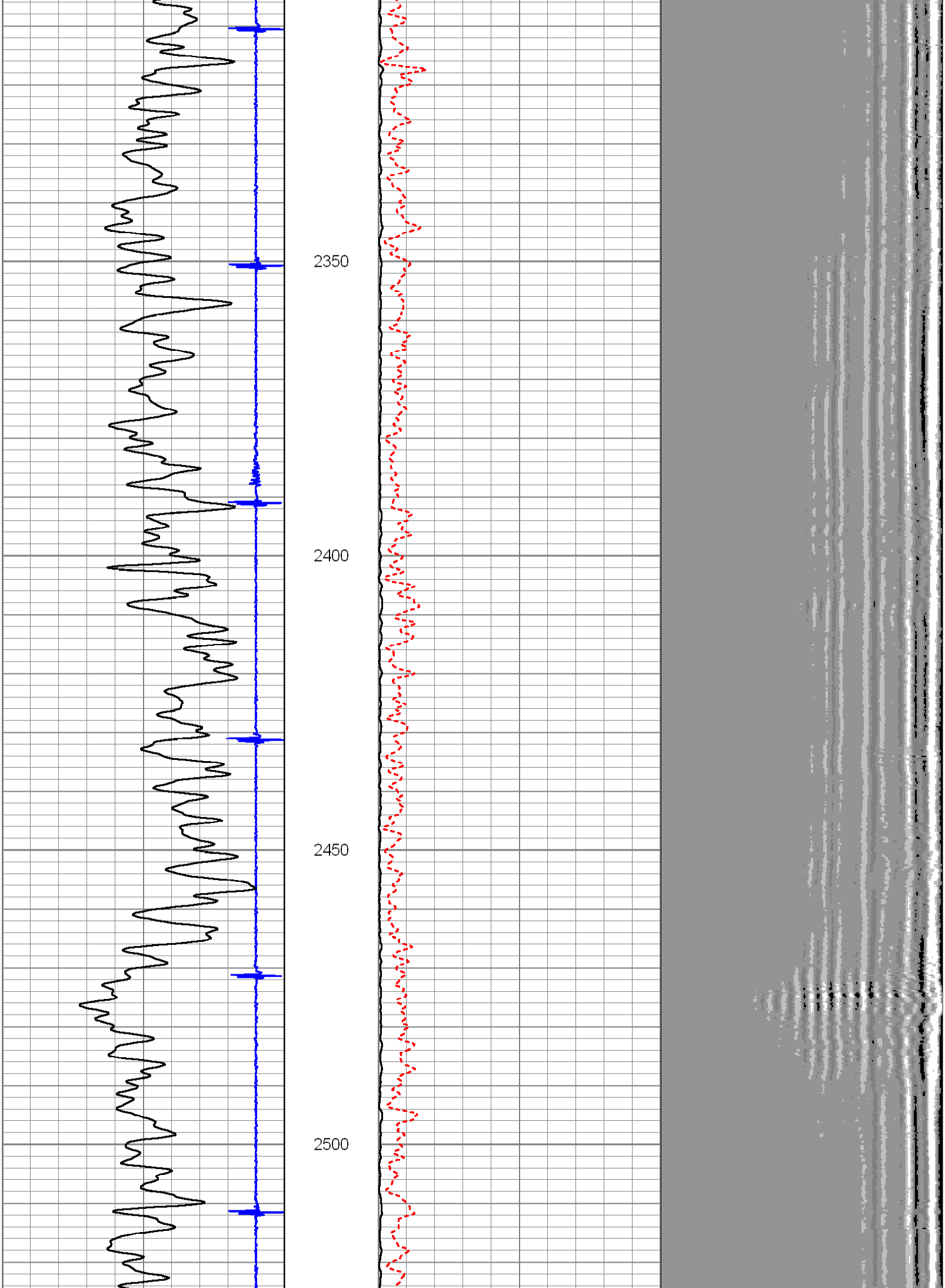

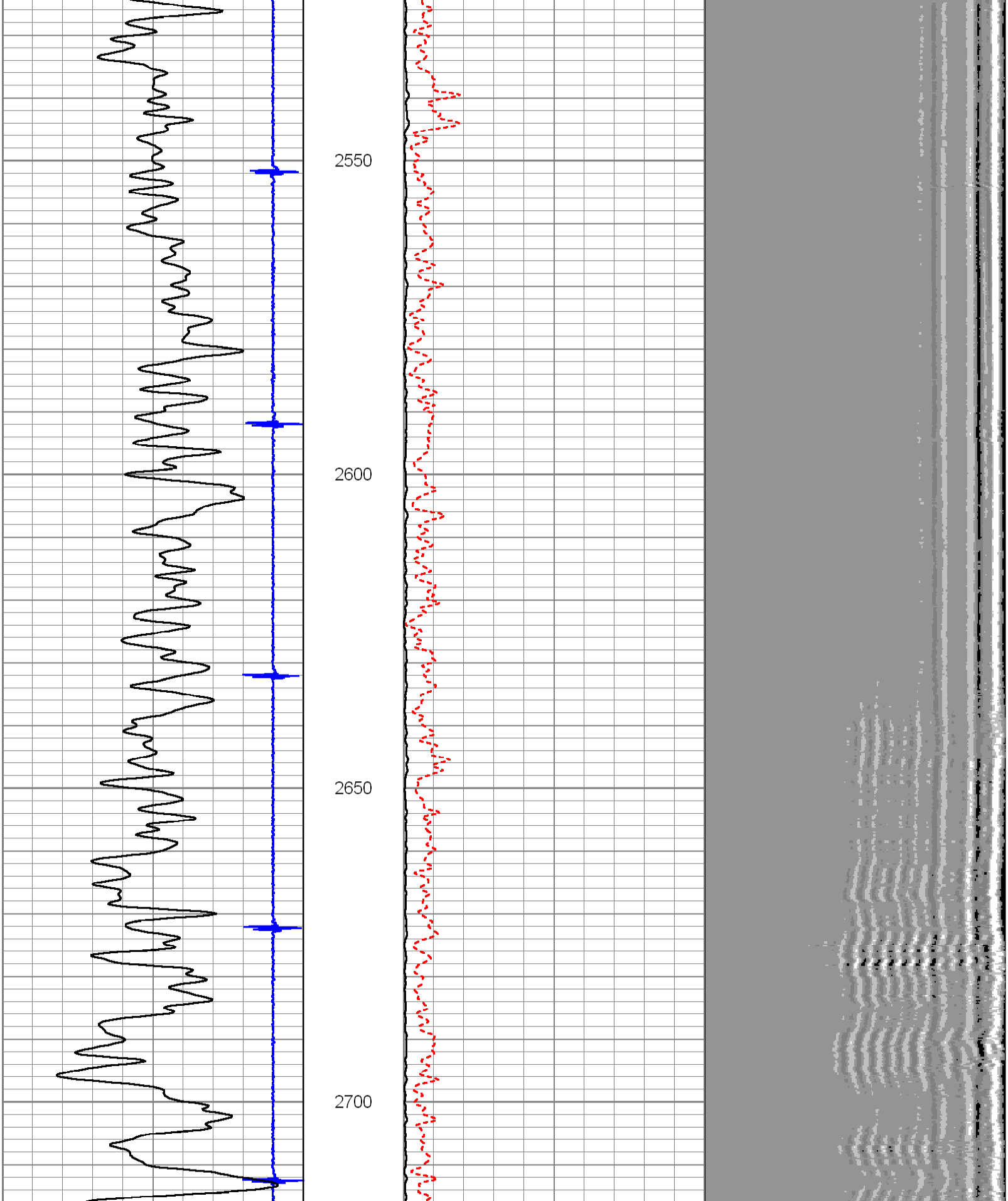

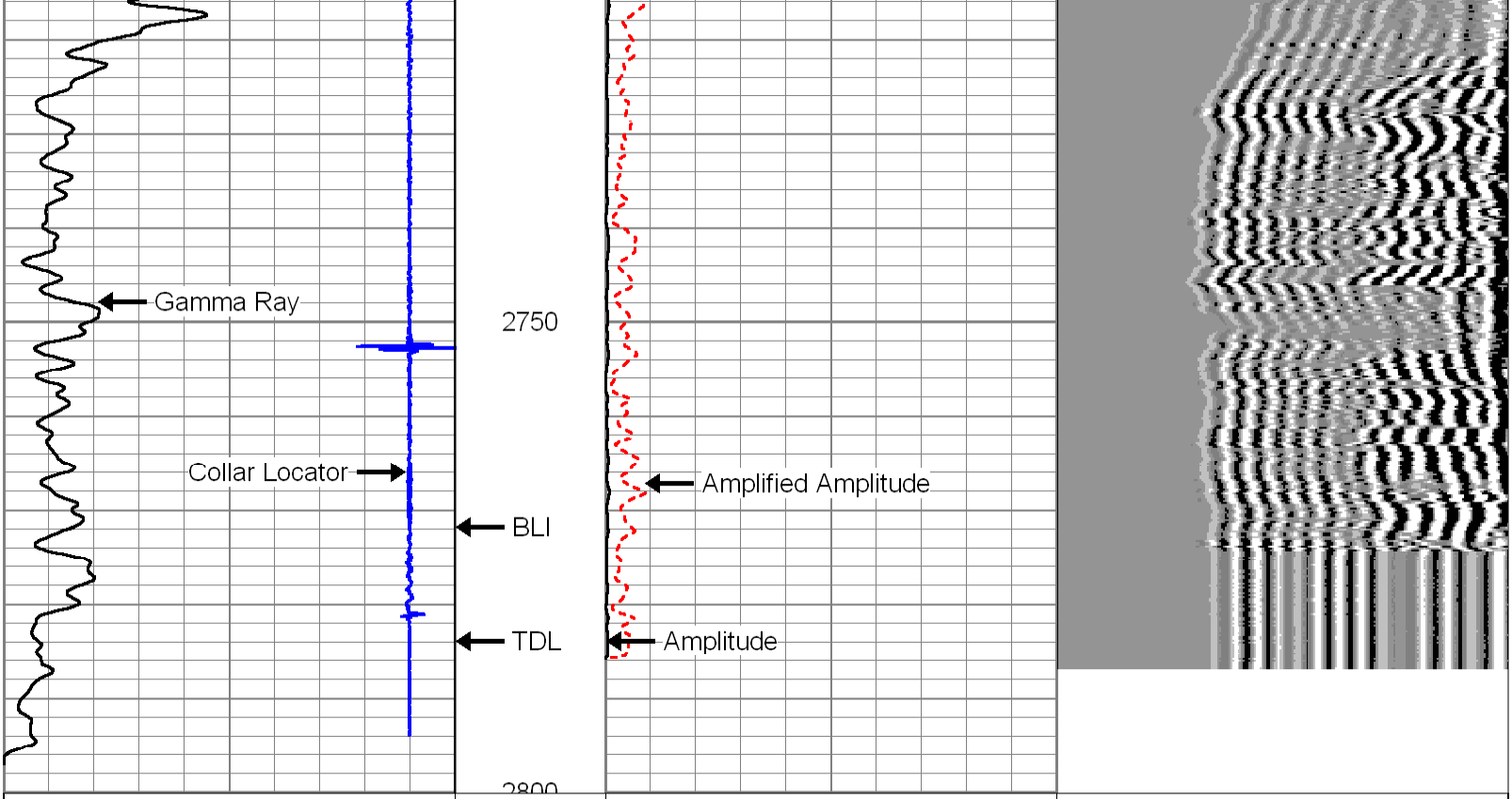

9	Collar Locator	-1	0	Amplified Amplitude (mV)	10	200	Variable Density	1200
0	Gamma Ray (GAPI)	150	0	Amplitude (mV)	100	■ ▨ ▨ □		

HALLIBURTON

MAIN PASS

5"=100'

HALLIBURTON

REPEAT PASS

5"=100'

Database File:	rosettta cj peters 24-15.db
Dataset Pathname:	pass2
Presentation Format:	aakat4_5
Dataset Creation:	Fri Aug 27 07:35:30 2010 by Log Halliburton Casedho
Charted by:	Depth in Feet scaled 1:240

9	Collar Locator	-1	0	Amplified Amplitude (mV)	10	200	Variable Density	1200
0	Gamma Ray (GAPI)	150	0	Amplitude (mV)	100	■ ▨ ▨ □		

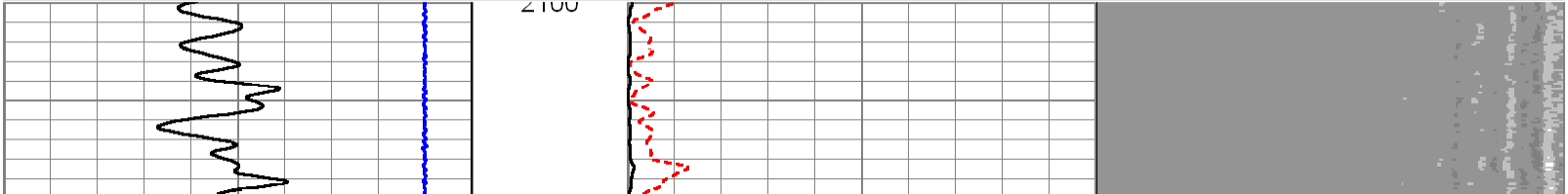

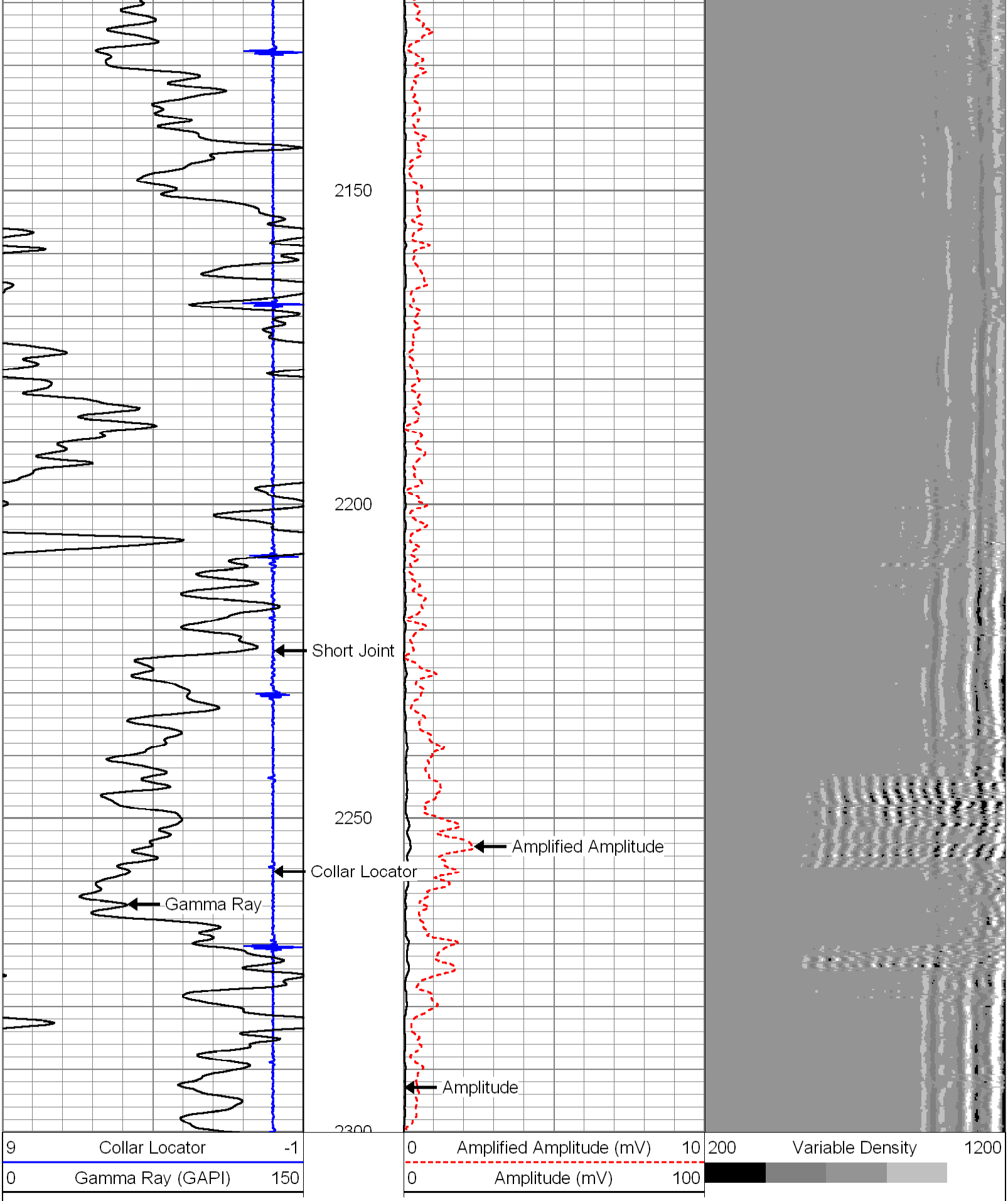

HALLIBURTON

REPEAT PASS

5"=100'

Company	ROSETTA RESOURCES OPERATING, LP		
Well	CJ PETERS 24-15		
Field	VERNON		
County	YUMA	State	CO

HALLIBURTON

CEMENT BOND LOG

5"=100'