XTO ENERGY INC. HOCKER #4-35
SURFACE HOLE: 945' FNL, 1,210,' FEL
SECTION 35, T-33-N, R-07-W, N.M.P.M.,
LA PLATA COUNTY, COLORADO
ELEVATION AT STAKE = 6,342' NAVD88

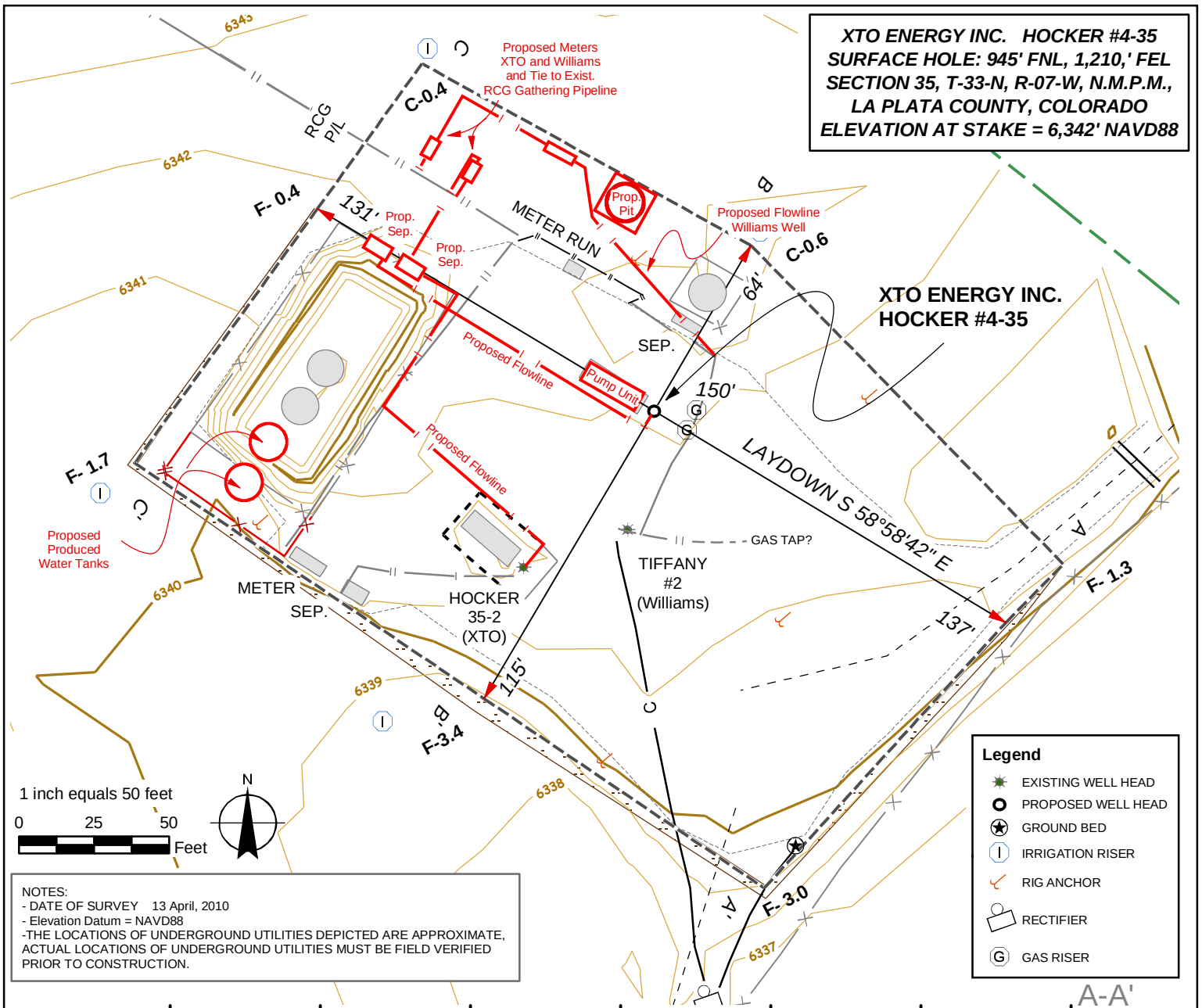

NOTES:
- DATE OF SURVEY 13 April, 2010
- Elevation Datum = NAVD88
-THE LOCATIONS OF UNDERGROUND UTILITIES DEPICTED ARE APPROXIMATE, ACTUAL LOCATIONS OF UNDERGROUND UTILITIES MUST BE FIELD VERIFIED PRIOR TO CONSTRUCTION.

Legend
- EXISTING WELL HEAD
- PROPOSED WELL HEAD
- GROUND BED
- IRRIGATION RISER
- RIG ANCHOR
- RECTIFIER
- GAS RISER

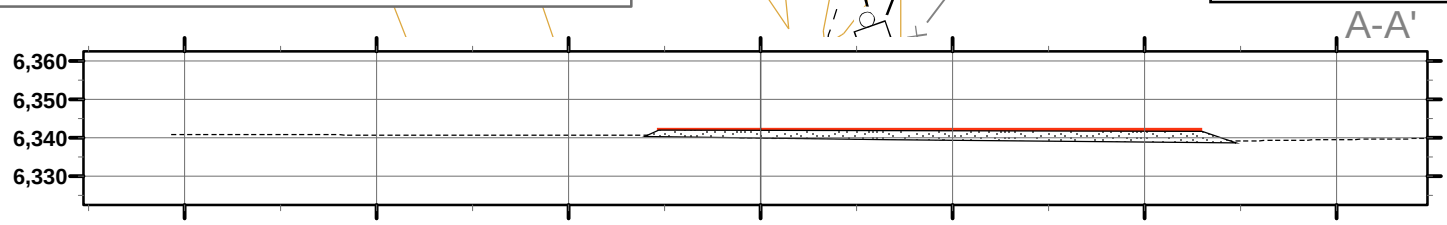

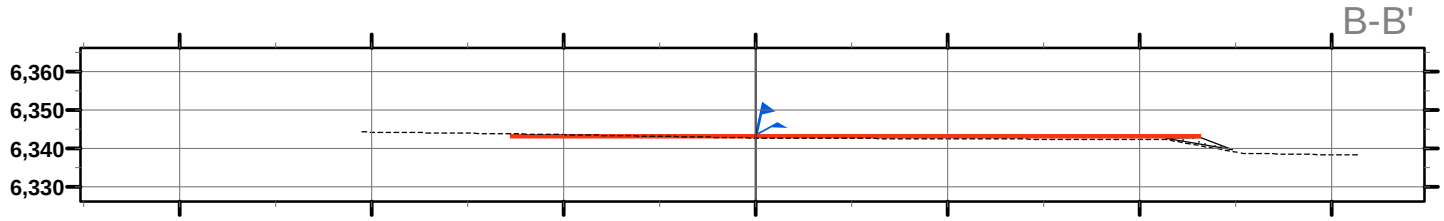

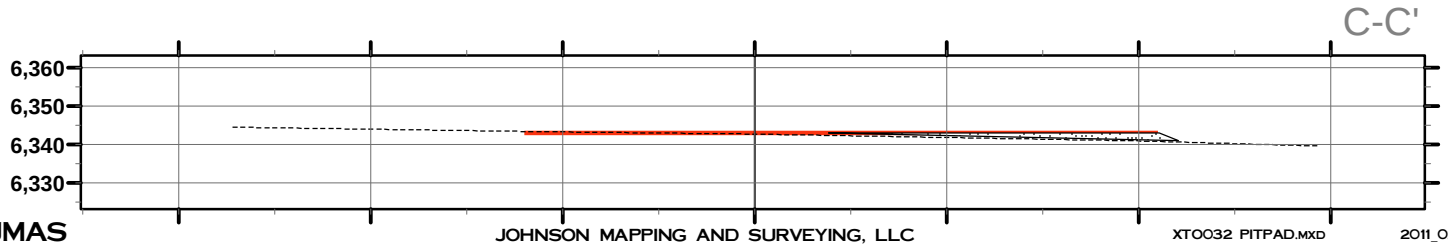

JMAS JOHNSON MAPPING AND SURVEYING, LLC XTO032 PITPAD.MXD 2011_02_07