

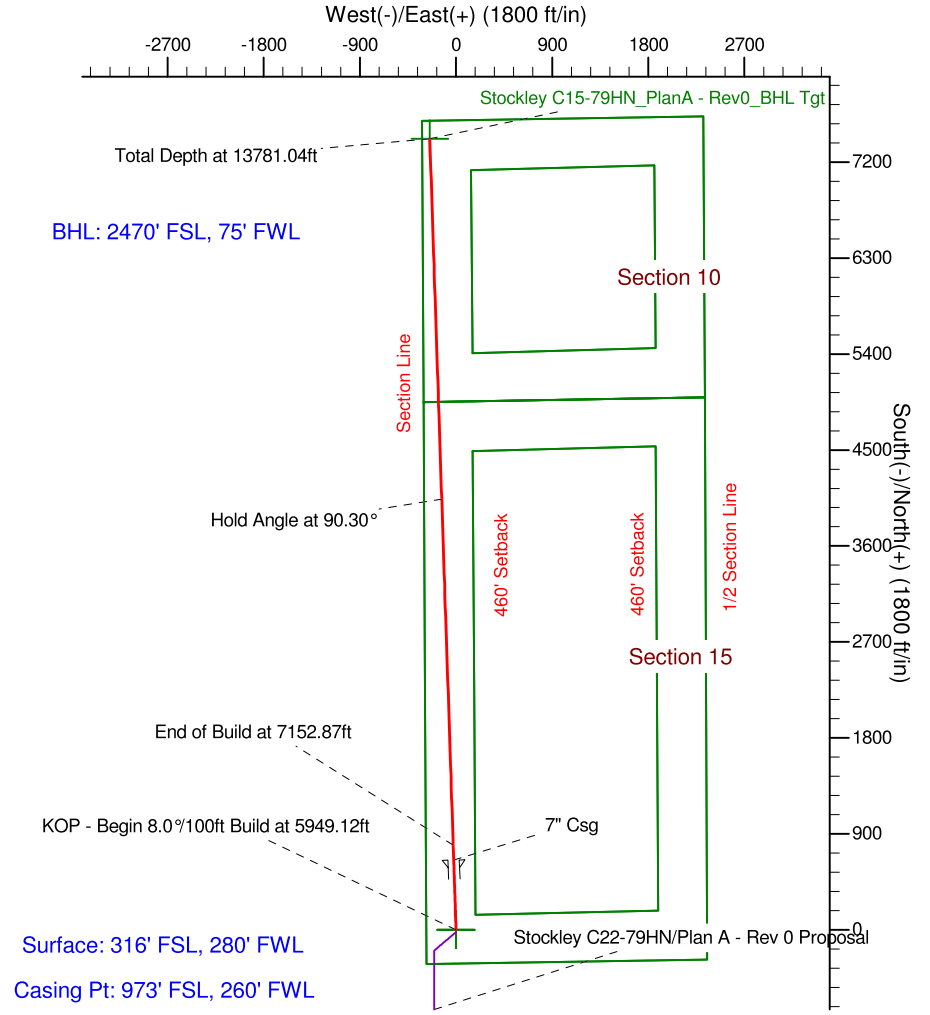
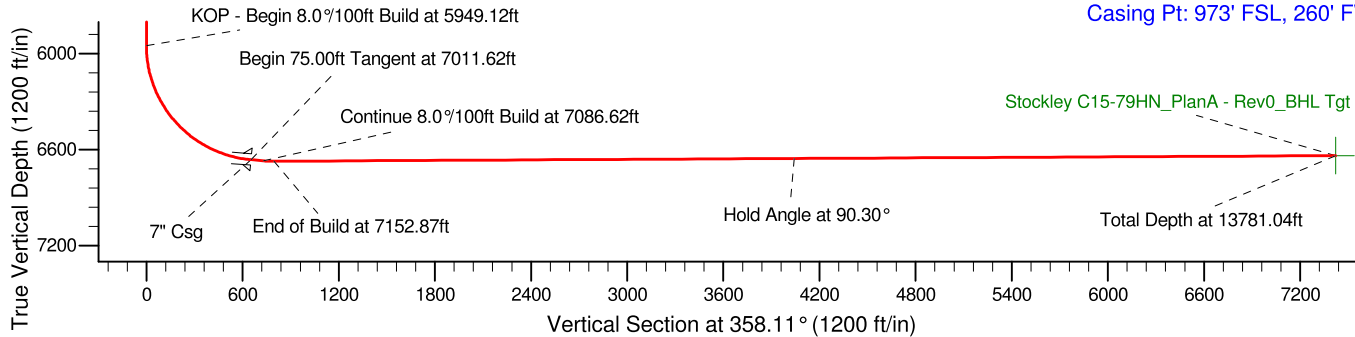
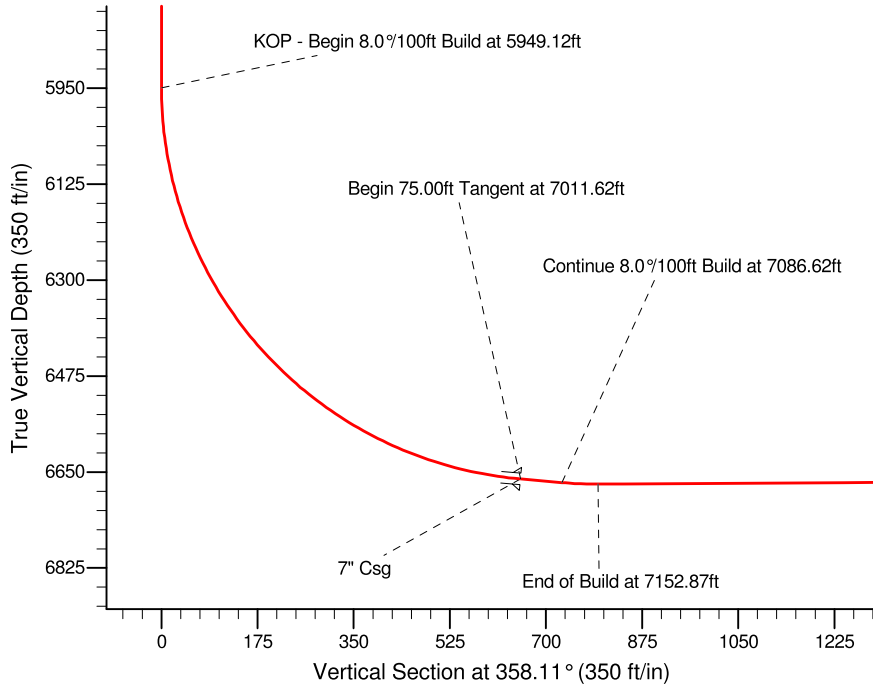
Project: Weld County, CO (NAD 83)
 Site: Sec. 15-T4N-R64W (Stockley PAD)
 Well: Stockley C15-79HN
 Wellbore: Plan A - Rev 0 (PERMITTING PLAN ONLY)
 Design: Plan A - Rev 0 Proposal

Noble Energy



SECTION DETAILS

Sec	MD	Inc	Azi	TVD	+N/-S	+E/-W	DLeg	TFace	VSec	Target
1	0.00	0.00	0.00	0.00	0.00	0.00	0.00	0.00	0.00	
2	5949.12	0.00	0.00	5949.12	0.00	0.00	0.00	0.00	0.00	
3	7011.62	85.00	358.11	6662.59	653.42	-21.56	8.00	358.11	653.78	
4	7086.62	85.00	358.11	6669.13	728.09	-24.03	0.00	0.00	728.49	
5	7152.87	90.30	358.11	6671.84	794.23	-26.21	8.00	0.00	794.66	
6	13781.04	90.30	358.11	6637.14	7418.70	-244.81	0.00	0.00	7422.74	Stockley C15-79HN_PlanA - Rev0_BHL Tgt



WELL DETAILS: Stockley C15-79HN				
Ground Level:	4676.00			
Northing	Easting	Latitude	Longitude	
1355757.66	3266279.60	40° 18' 21.672 N	104° 32' 42.792 W	

Plan: Plan A - Rev 0 Proposal (Stockley C15-79HN/Plan A - Rev 0 (PERMITTING PLAN ONLY))

Created By: Jay Lantz	Date: 13:09, February 08 2011
Checked: _____	Date: _____
Reviewed: _____	Date: _____
Approved: _____	Date: _____