

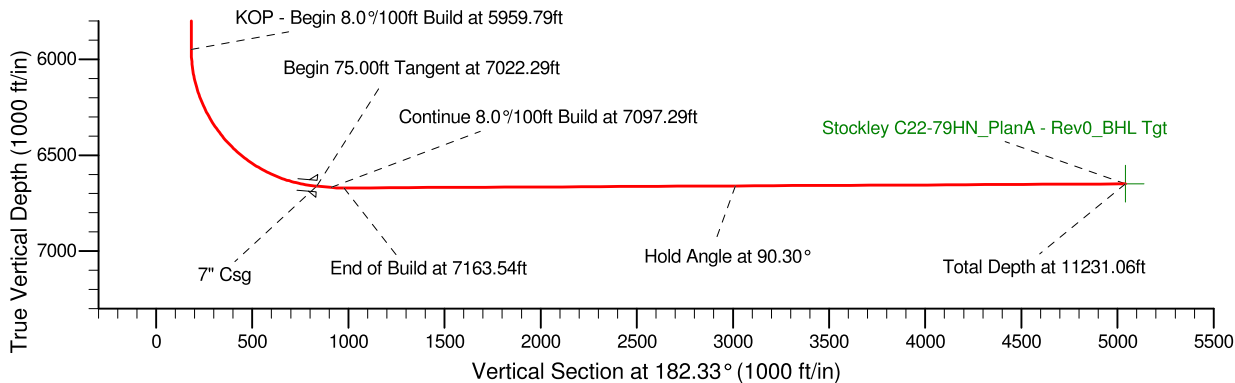
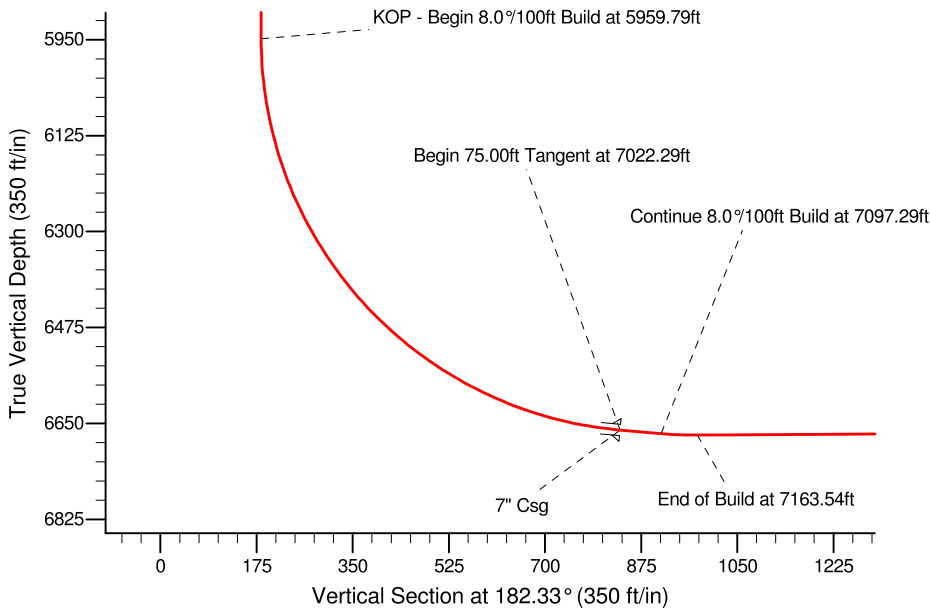
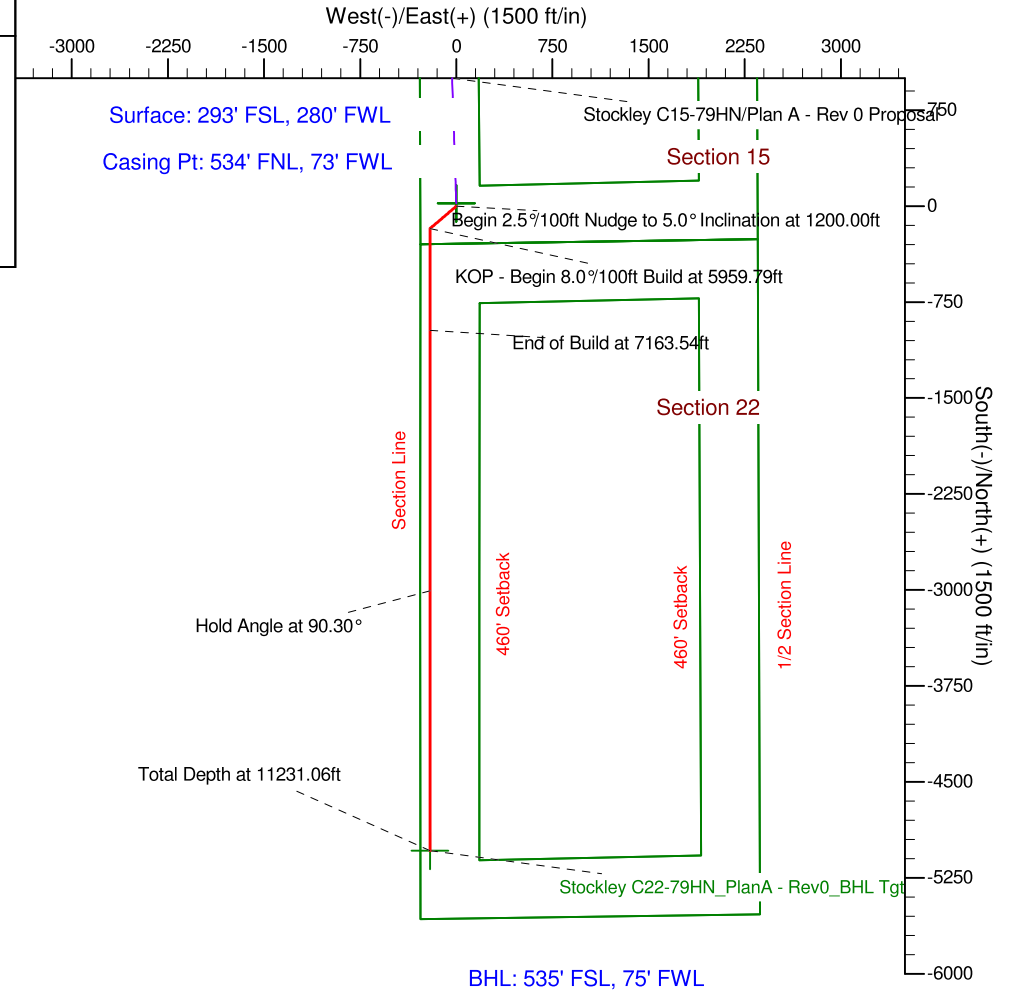
Project: Weld County, CO (NAD 83)  
 Site: Sec. 15-T4N-R64W (Stockley PAD)  
 Well: Stockley C22-79HN  
 Wellbore: Plan A - Rev 0 (PERMITTING PLAN ONLY)  
 Design: Plan A - Rev 0 Proposal

# Noble Energy



### SECTION DETAILS

Sec	MD	Inc	Azi	TVD	+N/-S	+E/-W	DLeg	TFace	VSec	Target
1	0.00	0.00	0.00	0.00	0.00	0.00	0.00	0.00	0.00	
2	1200.00	0.00	0.00	1200.00	0.00	0.00	0.00	0.00	0.00	
3	1400.00	5.00	229.50	1399.75	-5.66	-6.63	2.50	229.50	5.93	
4	4293.00	5.00	229.50	4281.74	-169.42	-198.36	0.00	0.00	177.35	
5	4493.00	0.00	0.00	4481.48	-175.08	-204.99	2.50	180.00	183.28	
6	5959.79	0.00	0.00	5948.27	-175.08	-204.99	0.00	0.00	183.28	
7	7022.29	85.00	180.00	6661.75	-828.86	-204.99	8.00	180.00	836.51	
8	7097.29	85.00	180.00	6668.28	-903.57	-204.99	0.00	0.00	911.17	
9	7163.54	90.30	180.00	6671.00	-969.74	-204.99	8.00	0.00	977.28	
10	11231.06	90.30	180.00	6649.70	-5037.21	-204.99	0.00	0.00	5041.38	Stockley C22-79HN_PlanA - Rev0_BHL Tgt



WELL DETAILS: Stockley C22-79HN			
Ground Level:	4676.00		
Northing	Easting	Latitude	Longitude
1355735.81	3266279.84	40° 18' 21.456 N	104° 32' 42.792 W

Plan: Plan A - Rev 0 Proposal (Stockley C22-79HN/Plan A - Rev 0 (PERMITTING PLAN ONLY))

Created By: Jay Lantz	Date: 13:43, February 08 2011
Checked: _____	Date: _____
Reviewed: _____	Date: _____
Approved: _____	Date: _____