






Legend

-  N22 PAD
-  Permitted Water Wells
-  NHDFlowline
-  N22 500 foot buffer
-  N22 1000 foot buffer

Hydrology Map SG N22 496 Well Pad
SW 1/4 SW 1/4 of Section 22, T4S, R96W, 6th P.M.,
Garfield County, Colorado

1 inch = 2,414 feet 0 1,100 2,200 4,400 6,600 8,800 Feet



MTucker

