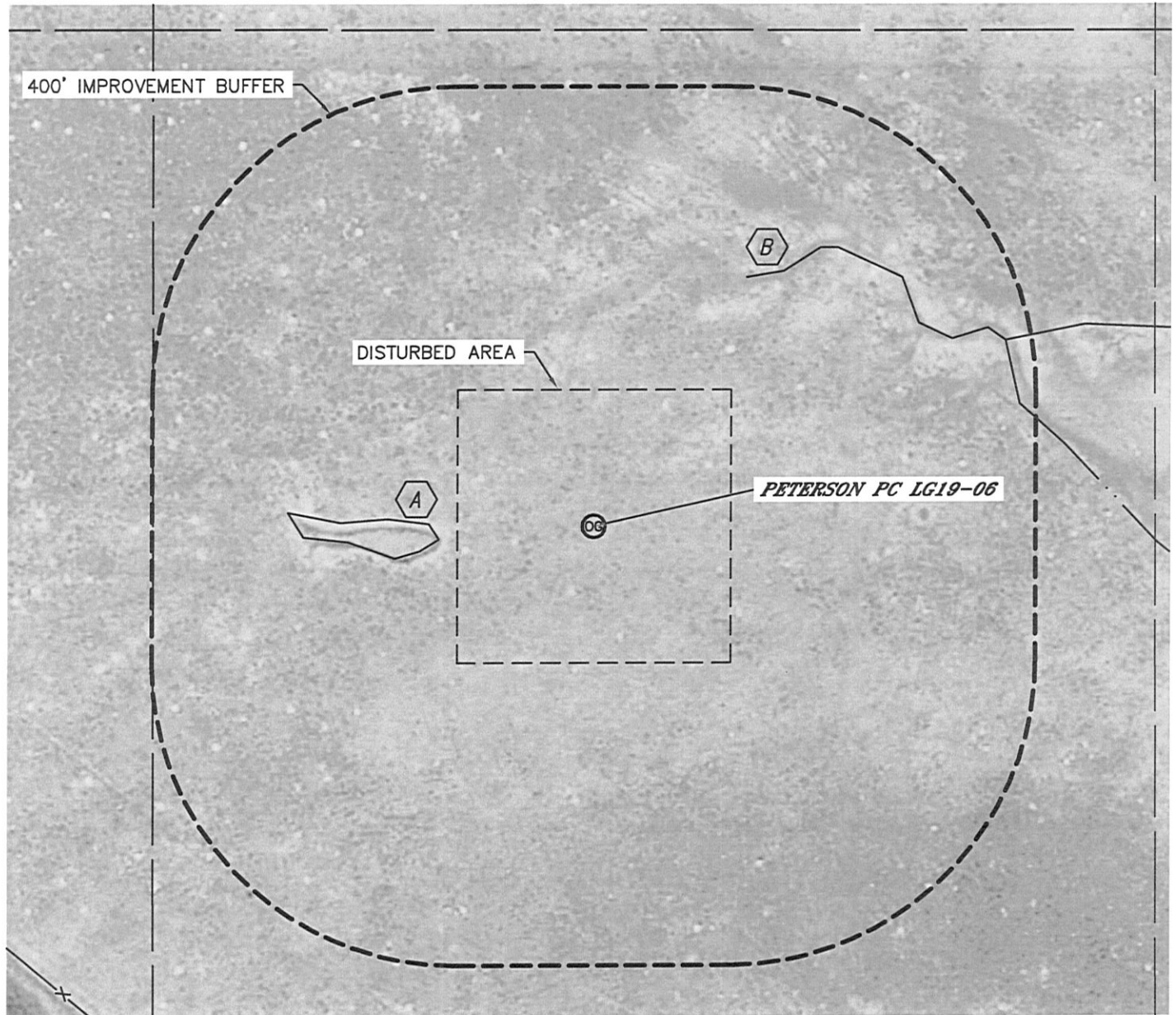




LOCATION DRAWING

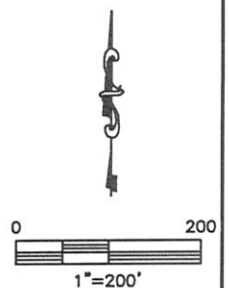
PETERSON PC LG19-06

SECTION: 19
TOWNSHIP: 8N
RANGE: 59W



IMPROVEMENTS:

-  DRY POND 204' W, 581' E
-  DRY DRAINAGE 380' NE



NEAREST: BUILDING 5280'+, PUBLIC ROAD (CR 390) 1147' SW,
ABOVE GROUND UTILITY 4050' SW, RAILROAD (ABANDONED) 1020' SW, PROPERTY LINE 671' S