




## LOCATION PHOTOS

<b>Wickstrom 7-11-5-60 Pad</b> <b>Lot 1 Sec. 7 Twn. 5N Rng. 60W 6<sup>th</sup> PM</b> <b>Lat: 40.42245 Long: -104.14427</b>	<b>Carrizo Oil &amp; Gas, Inc</b> <b>Morgan County, CO</b> <b>Date of Pictures: 2/15/2011</b>
	
<b>PAD NORTH</b>	<b>PAD EAST</b>
	
<b>PAD SOUTH</b>	<b>PAD WEST</b>
	
<b>ACCESS OFF CR DD</b>	<b>ACCESS</b>



**GEOSURV Inc.** 520 Stacy CT Suite B Lafayette CO 80026 ph 303 666 0379 fx 303 665 6320

G:\GEOSURV\WeldzNorth\Carrizo 110004\Wellplats\Wickstrom 7-11-5-60 .311\Photos\Wickstrom 7-11-5-60 Pad Photos R2.docx 3/15/2011 12:02:00 PM