




LOCATION DRAWING

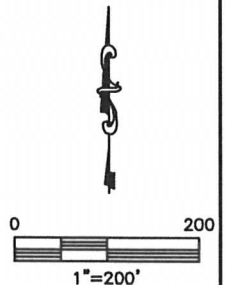
WARNER W13-11

SECTION: 13
TOWNSHIP: 2N
RANGE: 66W



IMPROVEMENTS:

-  FIELD ROAD 557' W
-  FENCE 541' N, 575' W



NEAREST: BUILDING 2210' NE, PUBLIC ROAD (CR 20) 2110' S,
ABOVE GROUND UTILITY 2300' SE, RAILROAD 5280'+, PROPERTY LINE 545' N