JW WIRELINE COMPANY

CEMENT BOND
GAMMA-RAY
COLLAR CORRELATION LOG

Company	RUNNING FOXES PETROLEUM
Well	CRAIG 6-4
Field	BOLERO
County	LINCOLN
State	COLORADO

Company	RUNNING FOXES PETROLEUM		
Well	CRAIG 6-4		
Field	BOLERO		
County	LINCOLN	State	COLORADO

Location: API # : 05-073-06404-00

660' FSL & 660' FEL

SEC 32 TWP 13S RGE 55W

Other Services
PERF

Permanent Datum	GROUNDLEVEL	Elevation	5092
Log Measured From	KELLY BUSHING		
Drilling Measured From	KELLY BUSHING		

Elevation
K.B. 5104
D.F.
G.L. 5092

Date	JUNE 22,2010
Run Number	ONE
Depth Driller	7315
Depth Logger	7251
Bottom Logged Interval	7248
Top Log Interval	5150
Open Hole Size	8.7/8
Type Fluid	WATER
Density / Viscosity	--
Max. Recorded Temp.	--
Estimated Cement Top	6364
Time Well Ready	--
Time Logger on Bottom	--
Equipment Number	2337/GREEN
Location	BRIGHTON
Recorded By	PHIL LOPEZ
Witnessed By	JOHN ABBOTT

Borehole Record				Tubing Record			
Run Number	Bit	From	To	Size	Weight	From	To

Casing Record	Size	Wgt/Ft	Top	Bottom
Surface String	8 5/8	24#	0	
Prot. String				
Production String	5.50	17#	0	
Liner				

<<< Fold Here >>>

All interpretations are opinions based on inferences from electrical or other measurements and we cannot and do not guarantee the accuracy or correctness of any interpretation, and we shall not, except in the case of gross or willful negligence on our part, be liable or responsible for any loss, costs, damages, or expenses incurred or sustained by anyone resulting from any interpretation made by any of our officers, agents or employees. These interpretations are also subject to our general terms and conditions set out in our current Price Schedule.

Comments

LOG CORRELATED TO DUAL SPACE CEMENT BOND LOG
THANK YOU FOR CHOOSING JW WIRELINE
PERF 6593-6603 3 SPF

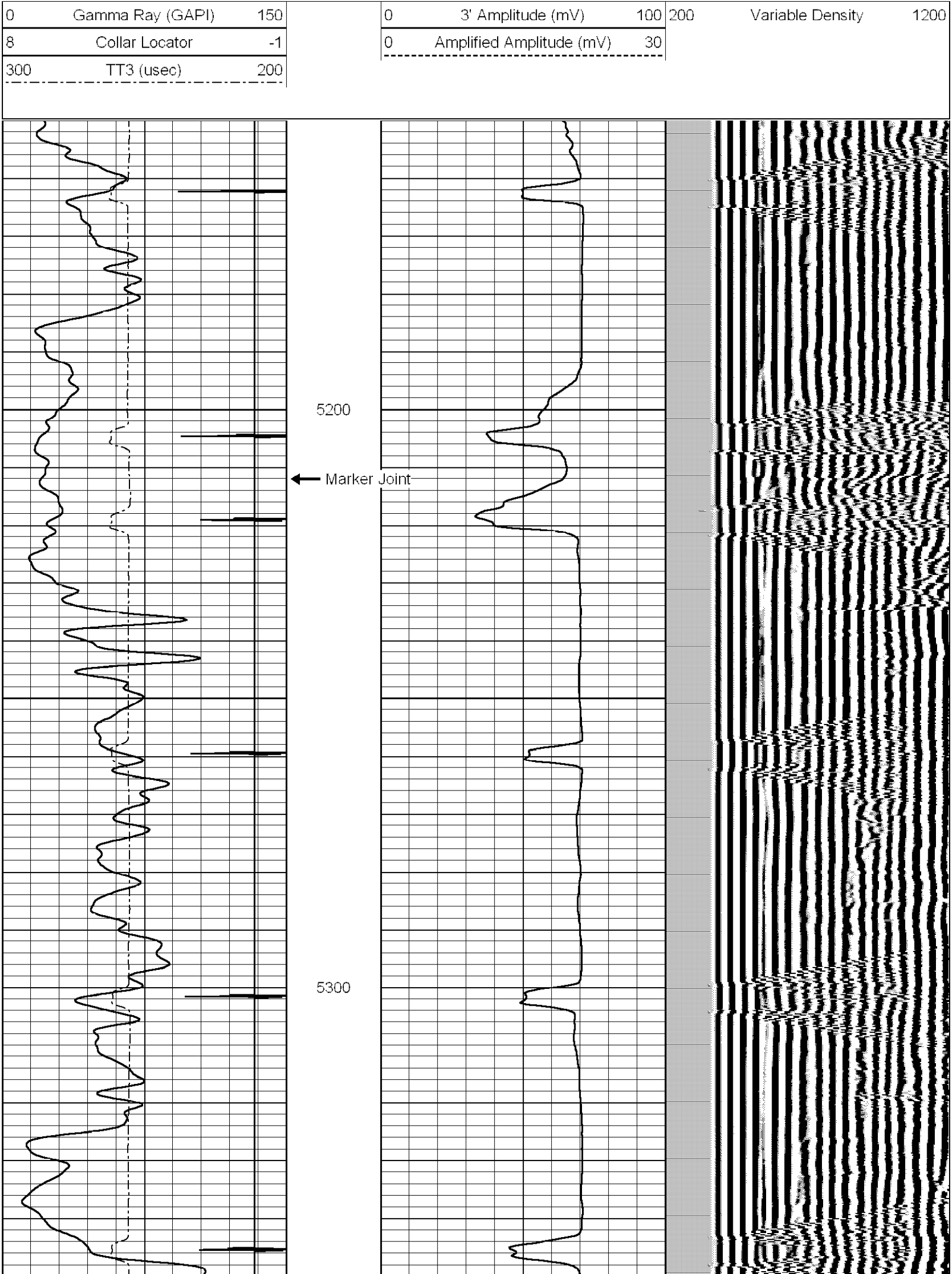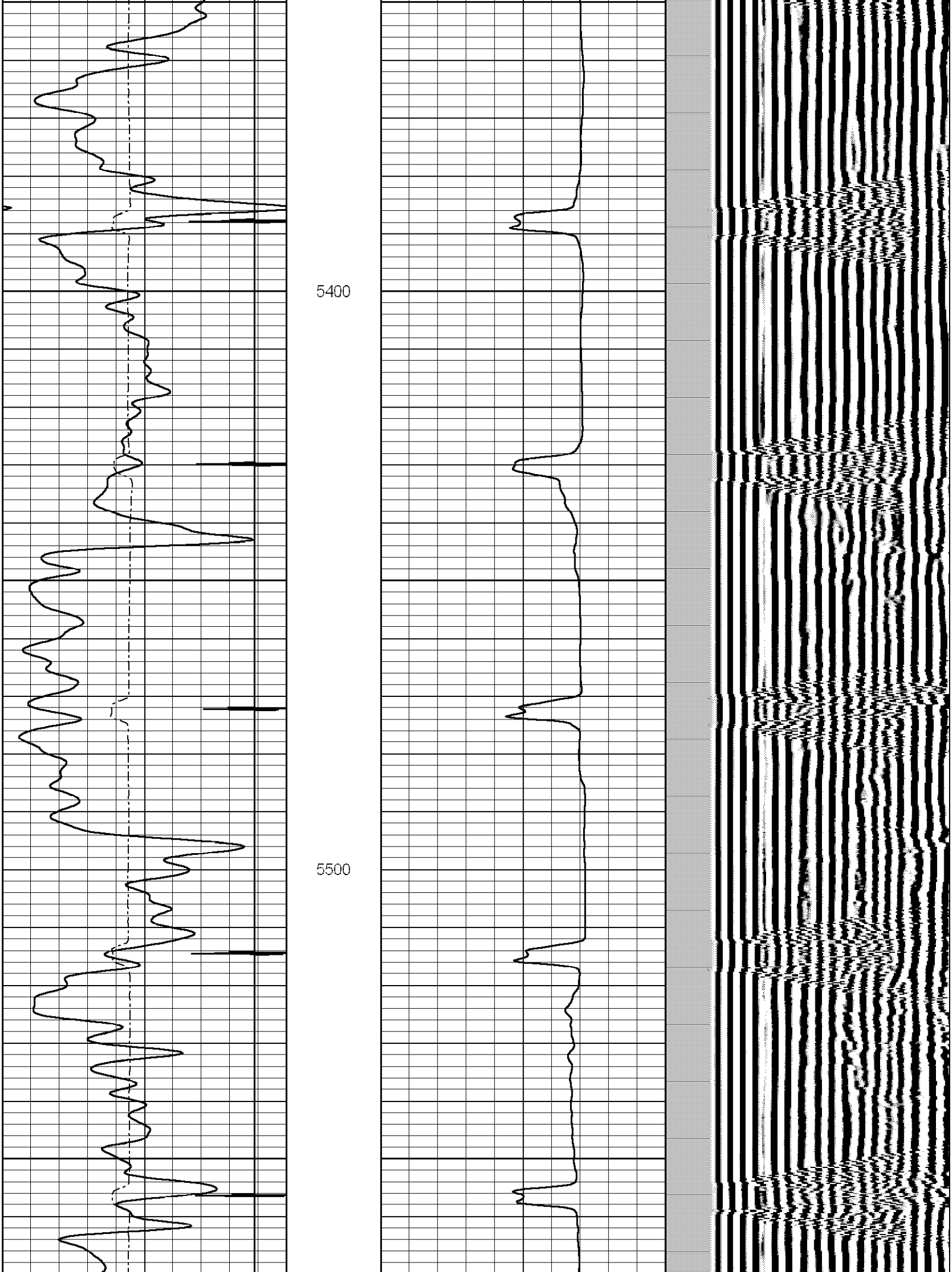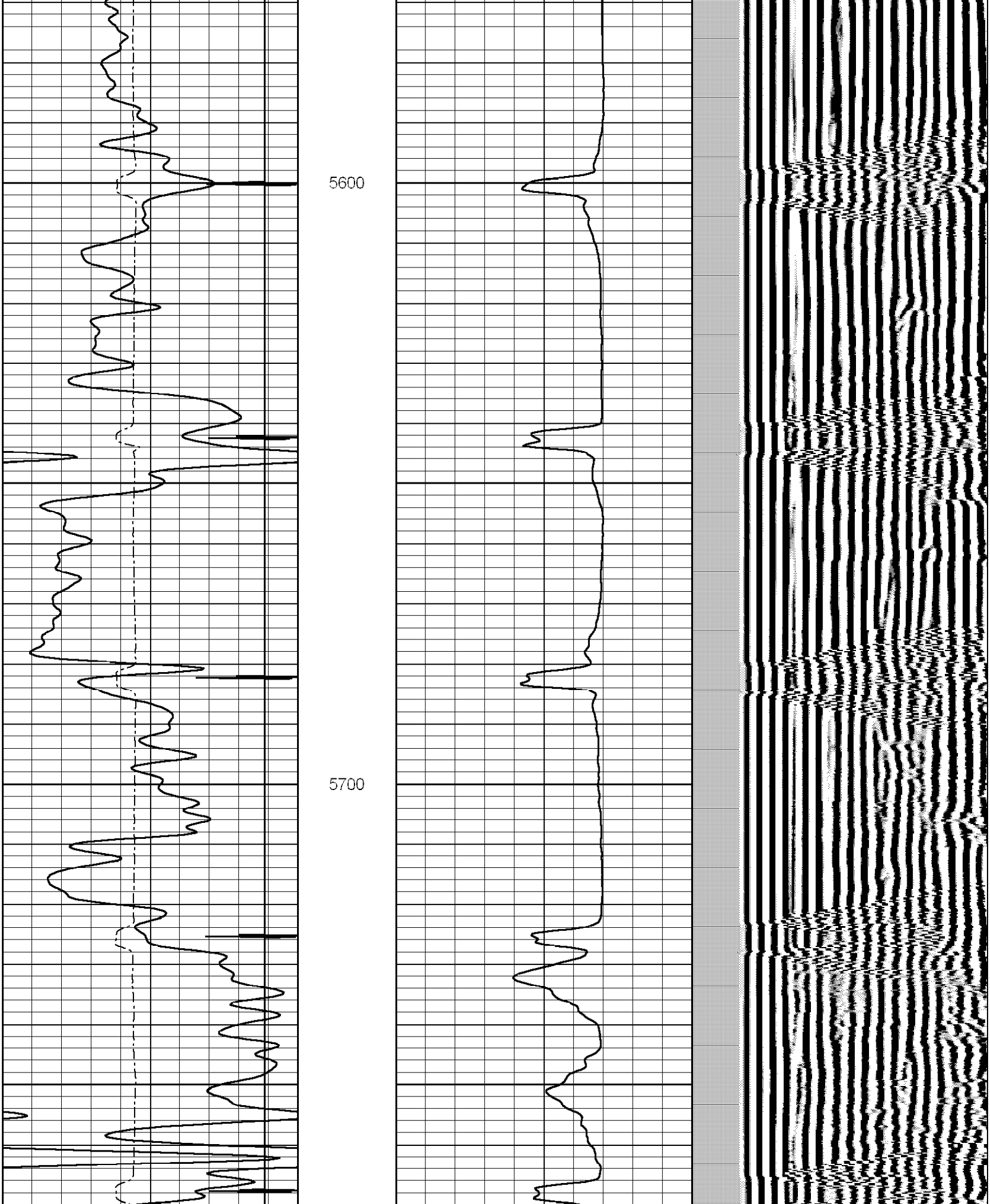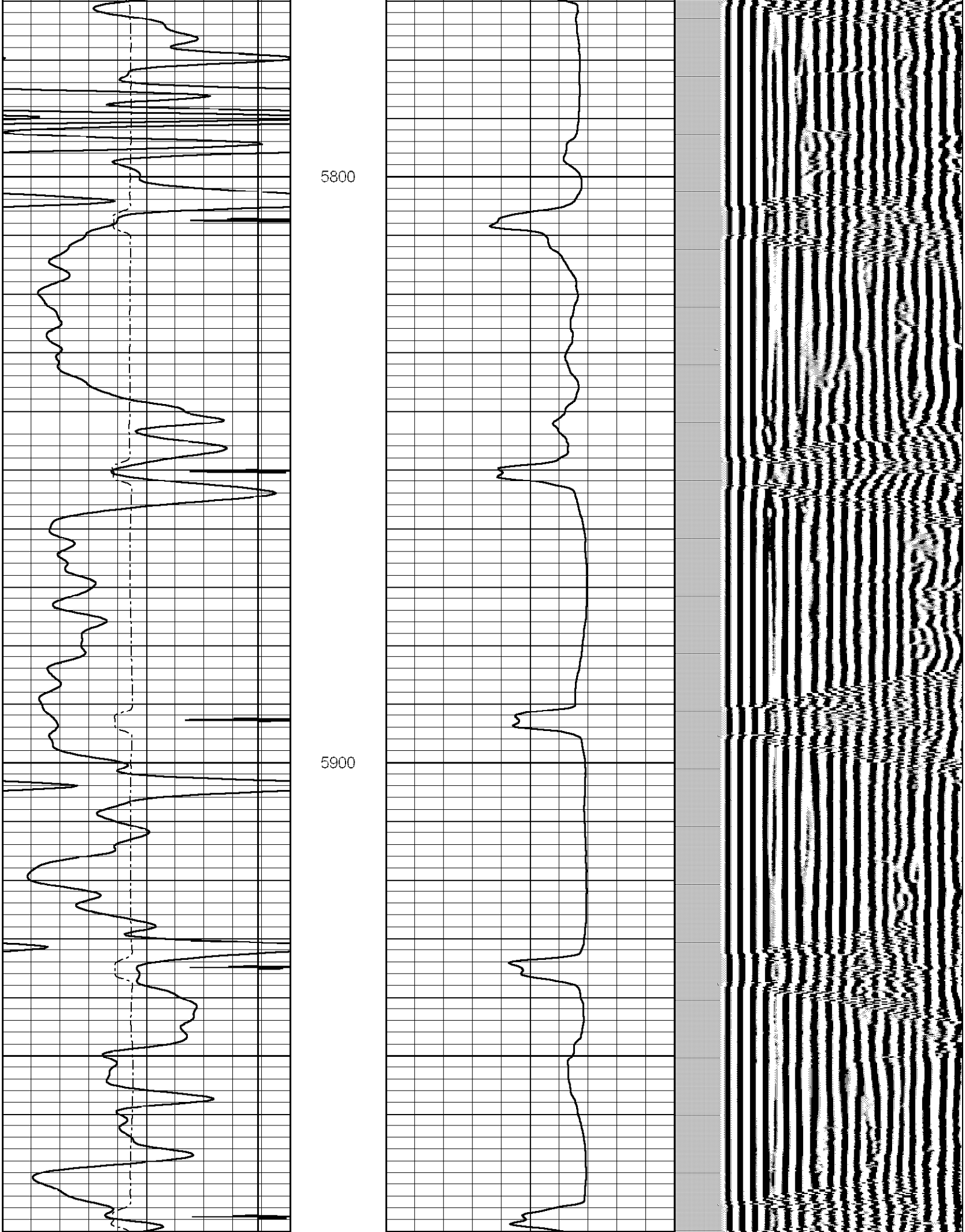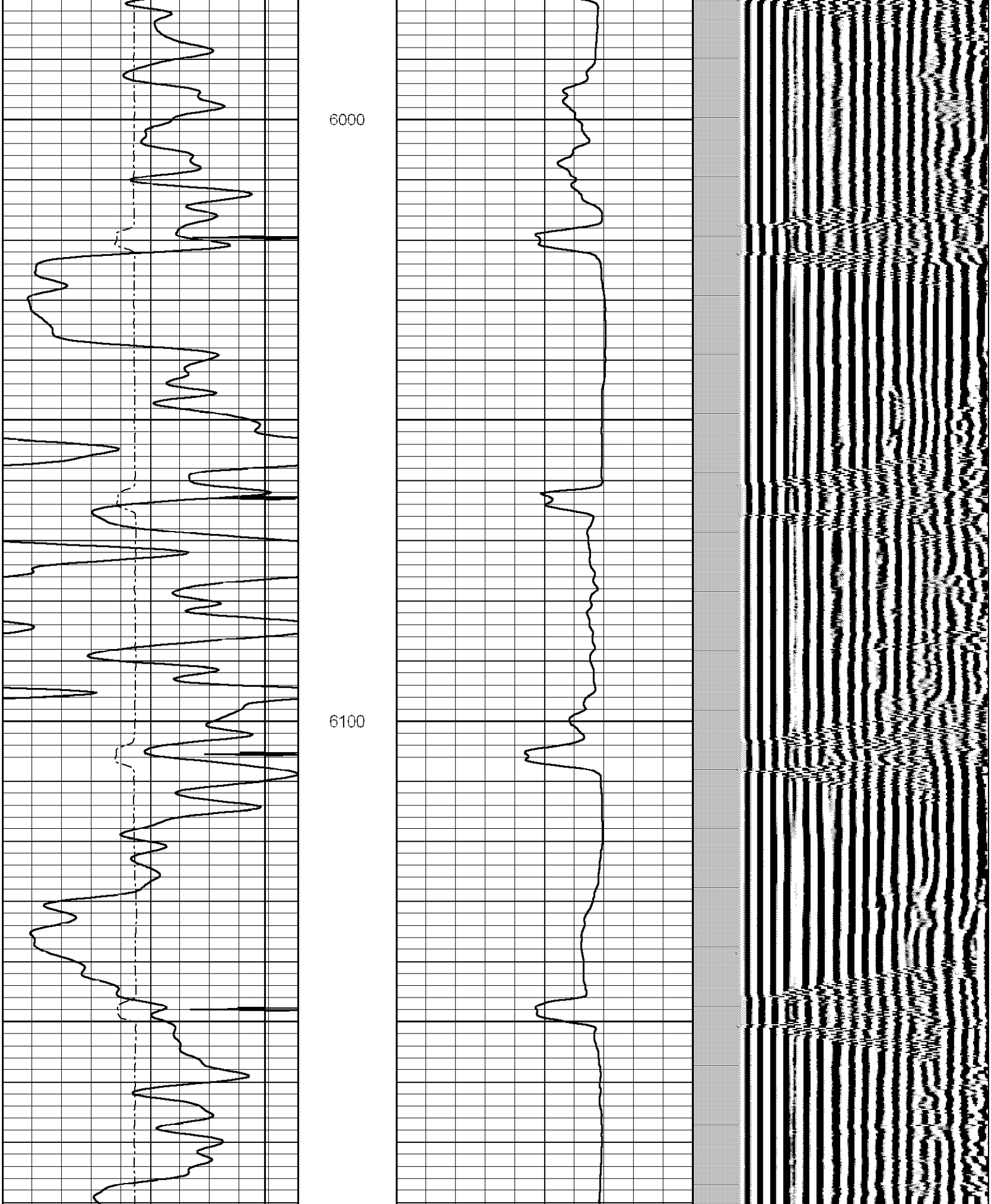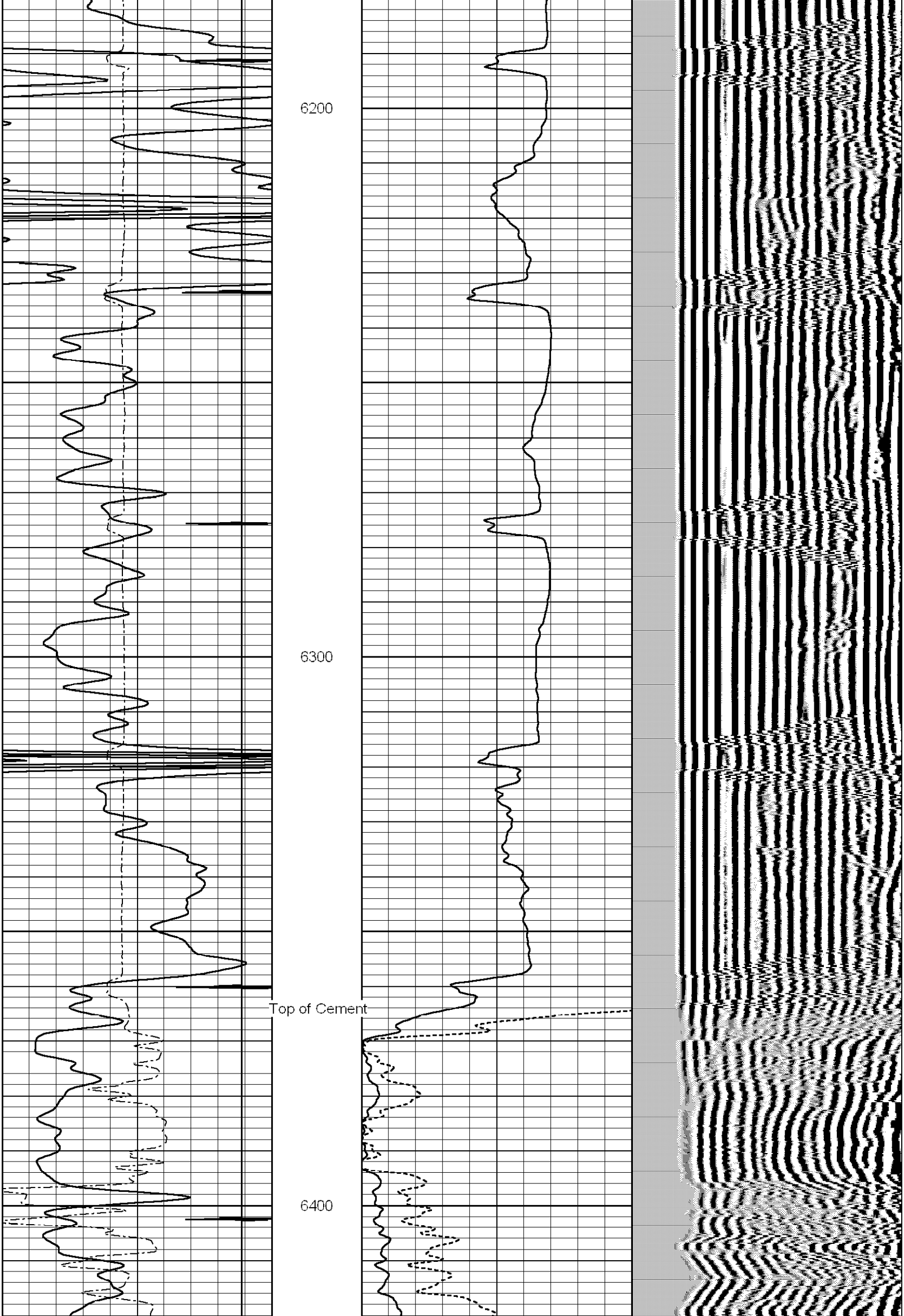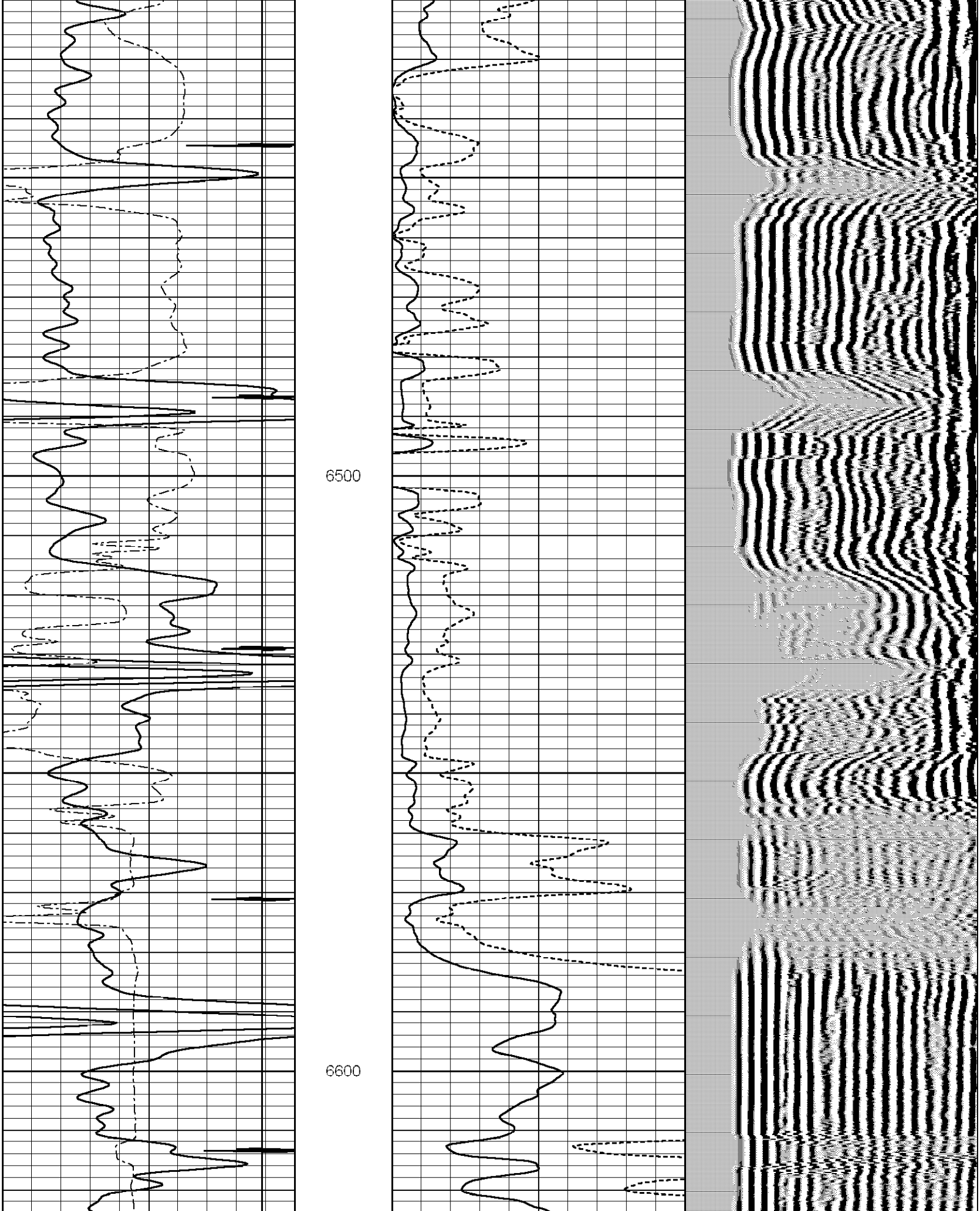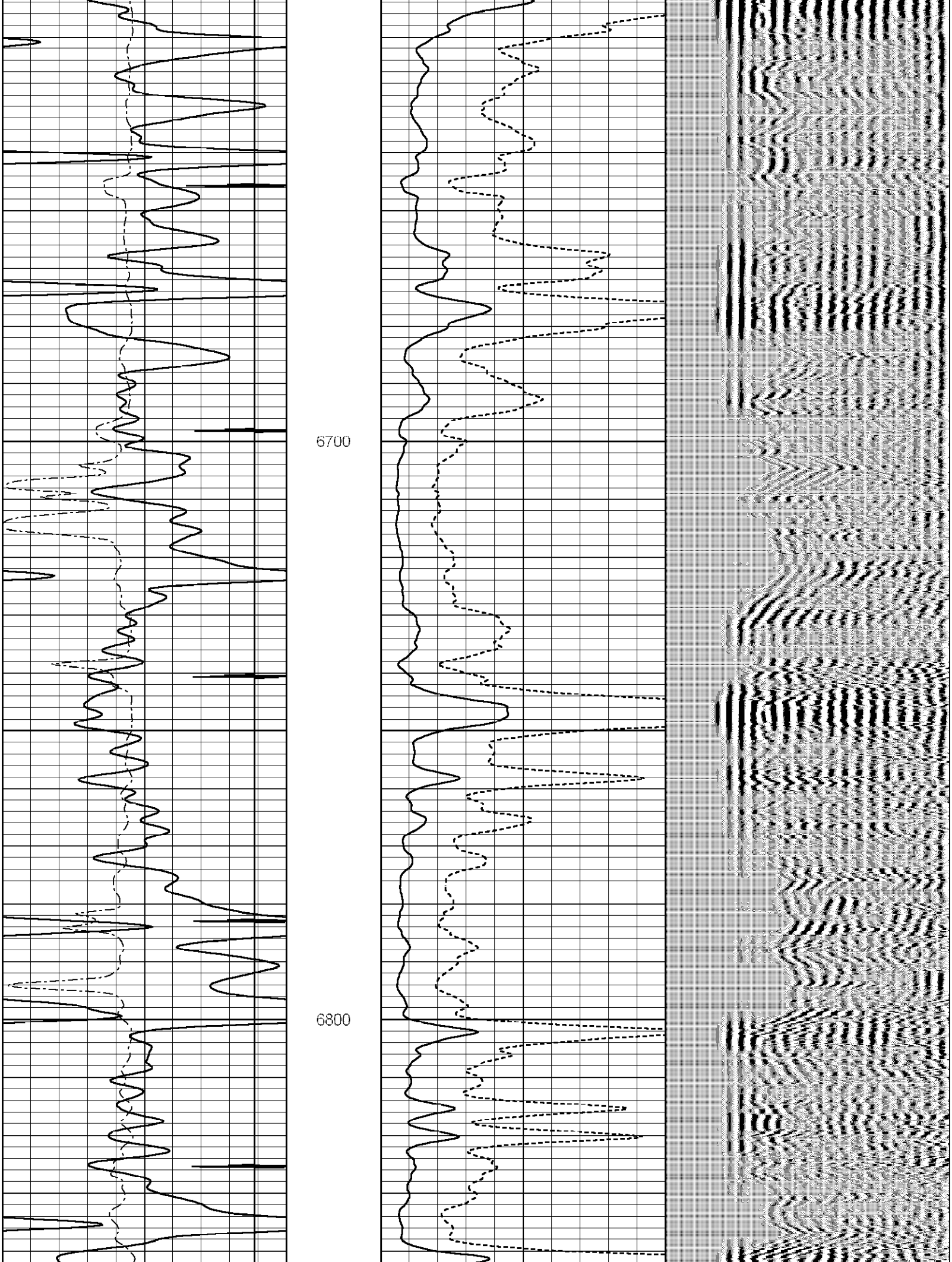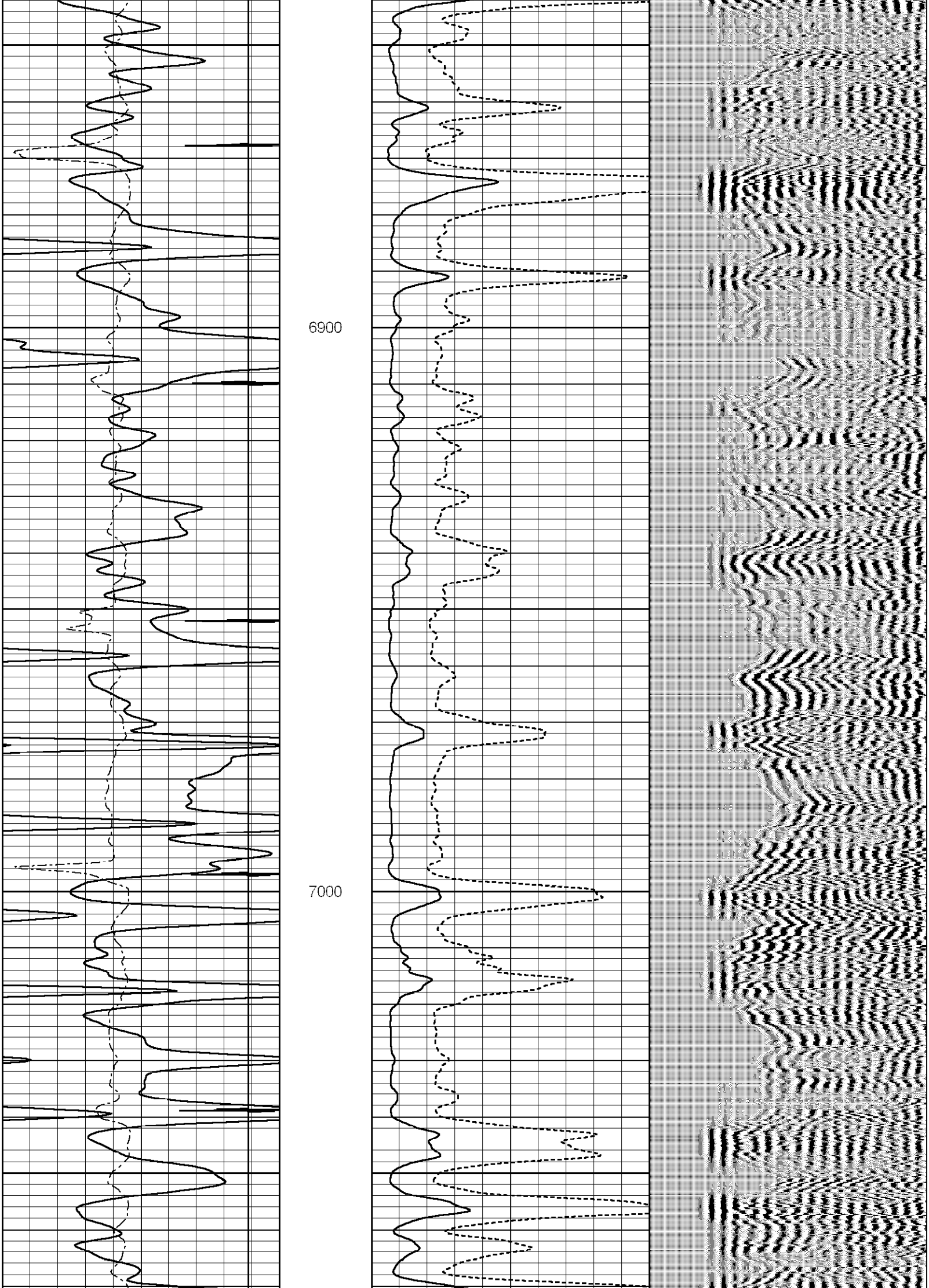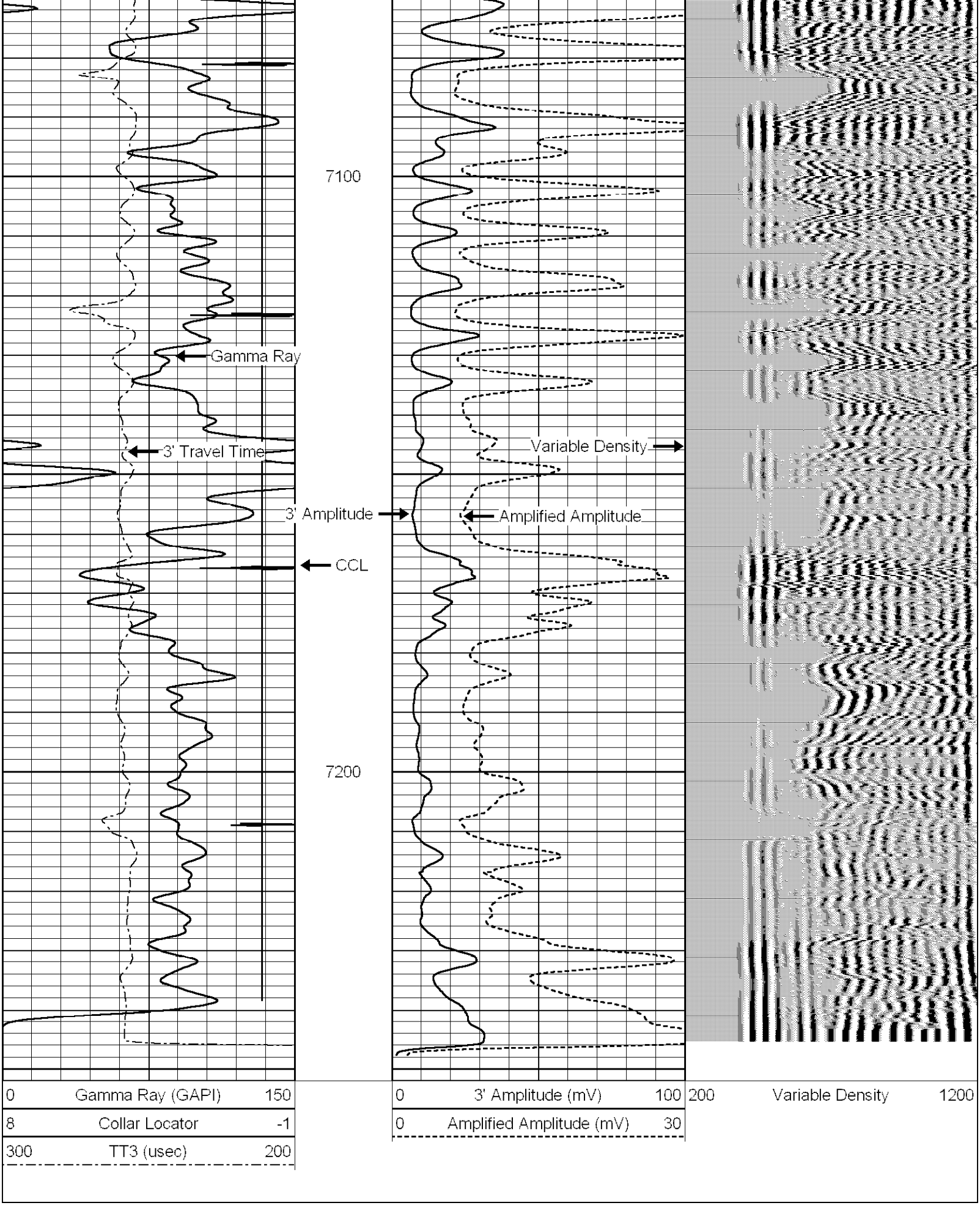Database File: craig 6-4.db
Dataset Pathname: pass5
Presentation Format: cblx
Dataset Creation: Tue Jun 22 12:57:12 2010 by Log Std Casedhole 08121
Charted by: Depth in Feet scaled 1:240