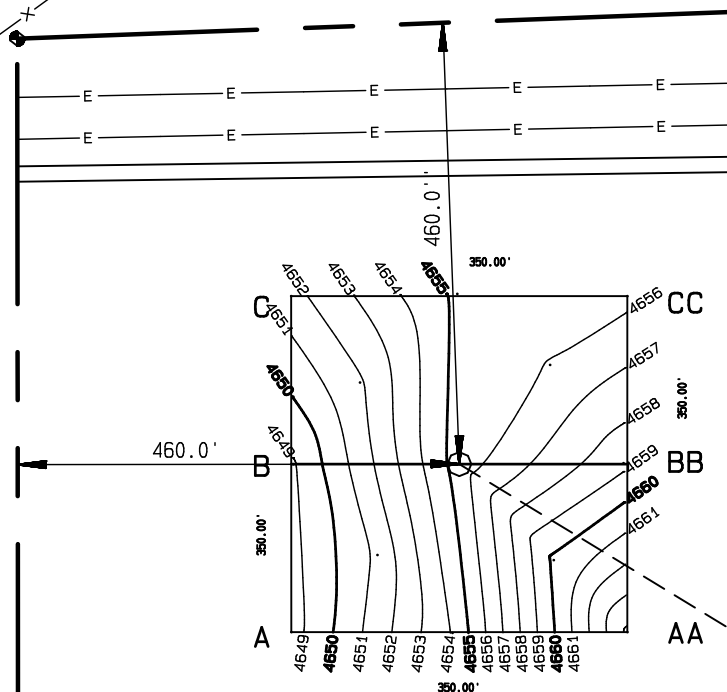
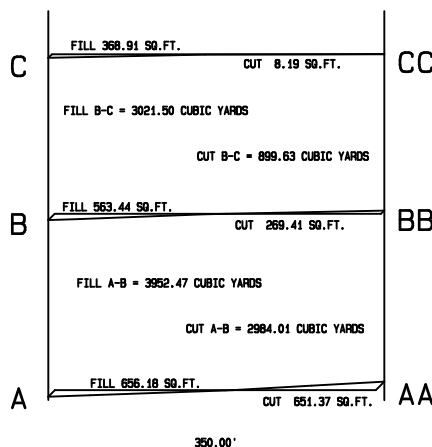


FND REBAR &
3 1/4" AC
LS# 4845

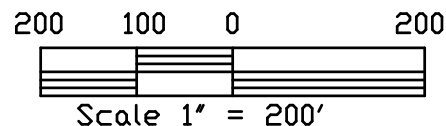
SITE PLAN



STATE ANTELOPE 11-2HZ
LAT. = 40.43551
LON. = 104.29838 °
EL. = 4655.46'
460.0' FNL, 460.0' FWL
PDOP = 2.057



TOTAL FILL = 6973.97 CUBIC YARDS
TOTAL CUT = 3883.64 CUBIC YARDS (PITS NOT INCLUDED)
NET FILL = 3090.33'



CONTRACT SURVEYORS, LTD.
COMPLETE SURVEYING AND GLOBAL POSITIONING

2133 SOUTH BELLAIRE STREET #14
DENVER COLORADO 80222
(303) 756-3695



DATE OF FIELD WORK:

MARCH 15, 2011

DATE OF DRAWING:

MARCH 16, 2011

STATE ANTELOPE 11-2HZ (Horizontal Well)

LOT 4, SEC. 2, T5N, R62W

BONANZA CREEK ENERGY OPERATING COMPANY, LLC

WELD COUNTY, COLORADO