




ACCESS ROAD MAP GRIMM 34-4M

SECTION 34, TOWNSHIP 4 SOUTH, RANGE 64 WEST OF THE 6TH PRINCIPAL MERIDIAN

Map to Accompany
APPLICATION FOR PERMIT TO DRILL
Access Road

Lario Oil & Gas Company
Grimm 34-4M
2,383' FNL 1,320' FWL (SE/4 NW/4)
Sec. 34 T4S R64W
Arapahoe County, Colorado
Surface: Fee
Mineral Lease: Fee

LEGEND

-  New Construction (Fee)
 -  Existing Road (Fee)
 -  Arapahoe County Road 30 (Quincy)
- Revised by Banko Petroleum Management, Inc.

