

FND 8" X 8"
STONE

N00°00'52"W
5307.15'

BASIS OF BEARINGS
N89°46'47"E 5264.06'

FND 3.25" AC
PLS 37929

PROTRACTED
POSITION
PER G.L.O. MAP
DATED 1/20/1871

FND 2" AC IN
CNTR 2 STONES
PLS 1791

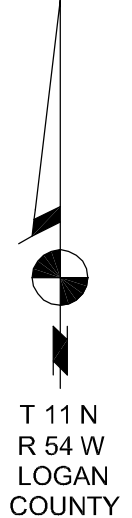
S89°59'58"W
5294.36'

S00°45'08"W 5228.94'

35

NAD 83
LAT = 40.87852°N
LON = 103.36528°W
P.D.O.P. = 2.2
GPS OPERATOR= C.VANMATRE

S00°13'12"W 5379.30'



FND 8" X 8"
STONE

S88°35'33"E 5313.62'

SESE

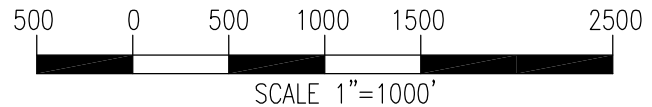
660'
660'

PROTRACTED
POSITION
PER G.L.O. MAP
DATED 1/20/1871

WELL: CINN 44-35 TO BE LOCATED 660' FSL AND 660' FEL IN SECTION 35, TOWNSHIP 11 NORTH, RANGE 54 WEST OF THE 6TH P.M.
LOCATION FALLS IN: NATURAL GROUND GROUND ELEVATION = 4210' IMPROVEMENTS: NONE WITHIN 200' OF LOCATION

LEGEND:

- SECTION CORNER (AS NOTED)
- ▼ PROPOSED WELL LOCATION



NOTES:


1. THIS SURVEY WAS DONE BY GPS METHODS AND CONFORMS TO THE MINIMUM STANDARDS AS SET BY THE C.O.G.C.C. RULE NO. 215.
2. ELEVATIONS SHOWN AT THE WELL HEAD, AS WELL AS HORIZONTAL CONTROL, ARE BASED ON GPS-RTK VALUES DERIVED FROM DOING 2-HOUR STATIC GPS SESSIONS AND REDUCTIONS USING O.P.U.S. SOLUTIONS.
VERTICAL = NAVD88 HORIZONTAL = NAD83/92
3. THE BEARINGS AS SHOWN HEREON ARE BASED ON GPS OBSERVATIONS BETWEEN THE MONUMENTS SHOWN HEREON AS FOUND IN THE FIELD DATE BELOW.
4. DISTANCES SHOWN ARE AT GROUND LEVEL, AS MEASURED IN THE FIELD, WITH TIES TO WELLS MEASURED AT A PERPENDICULAR TO SECTION LINES.

I, RICHARD B. GABRIEL, A LICENSED PROFESSIONAL LAND SURVEYOR IN THE STATE OF COLORADO DO HEREBY CERTIFY TO:

SINGLETREE RESOURCES / DOUD BTS THAT THE SURVEY AND WELL LOCATION CERTIFICATE SHOWN HEREON WAS DONE BY ME OR UNDER MY DIRECT SUPERVISION AND THAT THE DRAWING SHOWN HEREON ACCURATELY DEPICTS THE PROPOSED LOCATION OF THE WELL **CINN 44-35**.
THIS CERTIFICATE DOES NOT REPRESENT A LAND SURVEY PLAT OR IMPROVEMENT SURVEY PLAT AS DEFINED BY C.R.S. 38-51-102 AND CANNOT BE RELIED UPON TO DETERMINE OWNERSHIP.

RICHARD B. GABRIEL P.L.S. #37929
COLORADO LICENSED PROFESSIONAL LAND SURVEYOR
FOR AND ON BEHALF OF POWER SURVEYING CO., INC.

NOTICE: ACCORDING TO COLORADO LAW YOU MUST COMMENCE ANY LEGAL ACTION BASED UPON ANY DEFECT IN THIS SURVEY WITHIN THREE YEARS AFTER YOU FIRST DISCOVER SUCH DEFECT. IN NO EVENT MAY ANY ACTION BASED ON ANY DEFECT IN THIS SURVEY BE COMMENCED MORE THAN TEN YEARS FROM THIS SAID DATE OF THIS CERTIFICATION SHOWN HEREON.



POWER™
Surveying Company, Inc.
Established 1948

120 W. 84TH AVENUE PH. 303-702-1617
THORNTON, COLORADO 80260 FAX. 303-702-1488
WWW.POWERSURVEYING.COM

DATE OF FIELD WORK: 2-9-11
DATE OF COMPLETION: 2-11-11
PROJECT NUMBER: 501-11-018