







LOCATION PHOTOS

Speaker 27-34-8-61 Pad SW1/4 SE1/4 Sec. 27 Twn. 8N Rng. 61W 6th PM Lat: 40.62620 Long: -104.18753	Carrizo Oil & Gas, Inc Weld County, CO Date of Pictures: 2/18/2011
	
PAD NORTH	PAD EAST
	
PAD SOUTH	PAD WEST
	
ACCESS OFF WCR 88 & WCR 93	ACCESS OFF 2-TRACK



GEOSURV Inc. 520 Stacy CT Suite B Lafayette CO 80026 ph 303 666 0379 fx 303 665 6320

G:\GEOSURV\WeldzNorth\Carrizo 110004\Wellplats\Speaker 27-34-8-61\Photos\Speaker 27-34-8-61 Pad Photos.docx 2/25/2011 1:13:00 PM