







## LOCATION PHOTOS

<b>Nelson 17-44-9-60 Pad</b> <b>SE1/4 SE1/4 Sec. 17 Twn. 9N Rng. 60W 6<sup>th</sup> PM</b> <b>Lat: 40.74293 Long: -104.10810</b>	<b>Carrizo Oil &amp; Gas, Inc</b> <b>Weld County, CO</b> <b>Date of Pictures: 2/16/2011</b>
	
<b>PAD NORTH</b>	<b>PAD EAST</b>
	
<b>PAD SOUTH</b>	<b>PAD WEST</b>
	
<b>ACCESS OFF GRAVEL ROAD</b>	<b>ACCESS</b>



**GEOSURV Inc.** 520 Stacy CT Suite B Lafayette CO 80026 ph 303 666 0379 fx 303 665 6320

G:\GEOSURV\WeldzNorth\Carrizo 110004\Wellplats\Nelson\Photos\Nelson 17-44-9-60 Pad Photos.docx 2/17/2011 3:46:00 PM