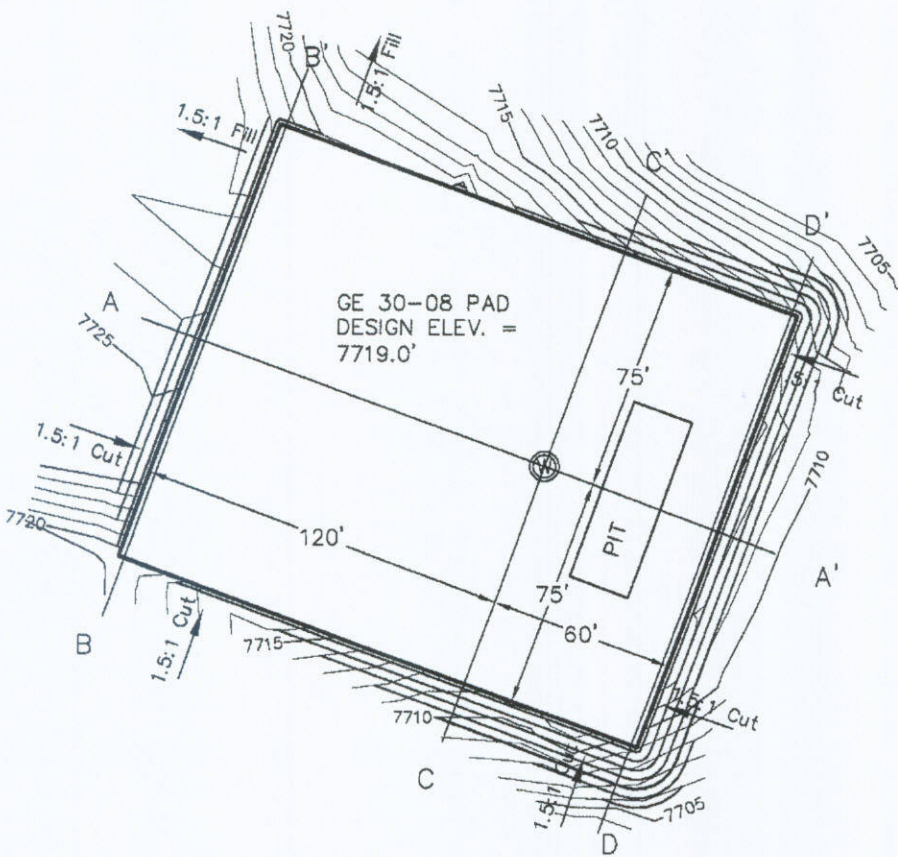


NORTH
SCALE: 1" = 60'

CONSTRUCTION LAYOUT DRAWING
GE 30-08



GE 30-08 PAD
DESIGN ELEV. =
7719.0'

PIT

- NOTES:**
1. UNGRADED ELEVATION AT WELLHEAD: 7721'
 2. GRADED ELEVATION AT WELLHEAD: 7719.0'

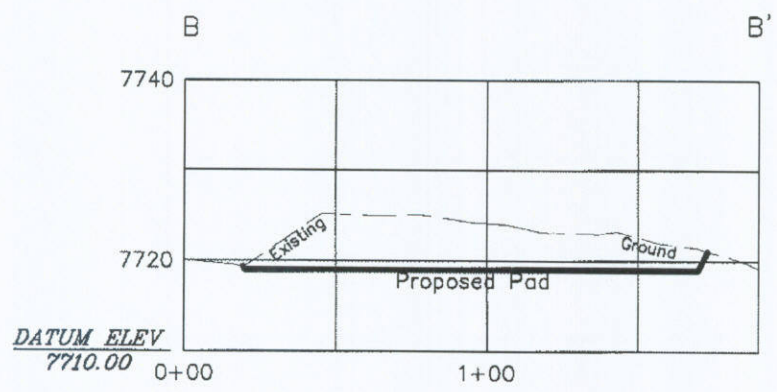
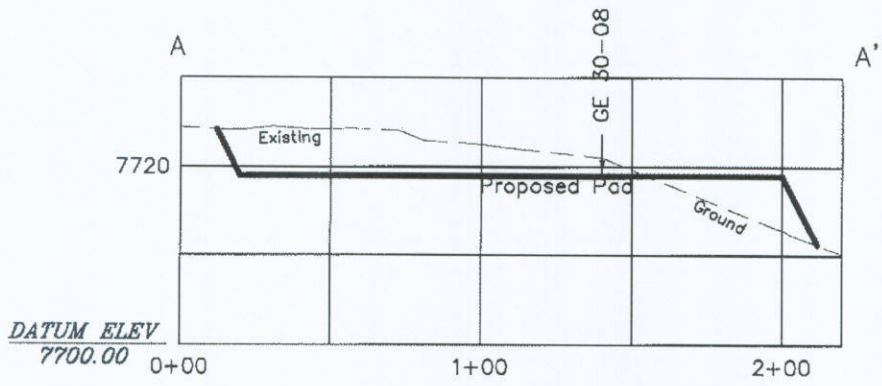
| | | | |
|------------|-------------------------------|--|------|
| XTO | DRAWN BY: NLE | GOLDEN EAGLE 30-08 WELL PAD PLAN | PAGE |
| | DATE: 11/11/2010 | | 1/3 |
| | DRAWING NAME: GE 30-08 -CONST | XTO ENERGY INC. LAS ANIMAS COUNTY, COLORADO | |



CONSTRUCTION LAYOUT DRAWING

GE 30-08

SCALE: 1" = 60'



HORIZONTAL SCALE: 1" = 60'
 VERTICAL SCALE: 1" = 20'



DRAWN BY: NLE
 DATE: 11/11/2010
 GE 30-08 --CONST
 DRAWING NAME:

GOLDEN EAGLE 30-08
 WELL PAD PLAN
 XTO ENERGY INC.
 LAS ANIMAS COUNTY, COLORADO

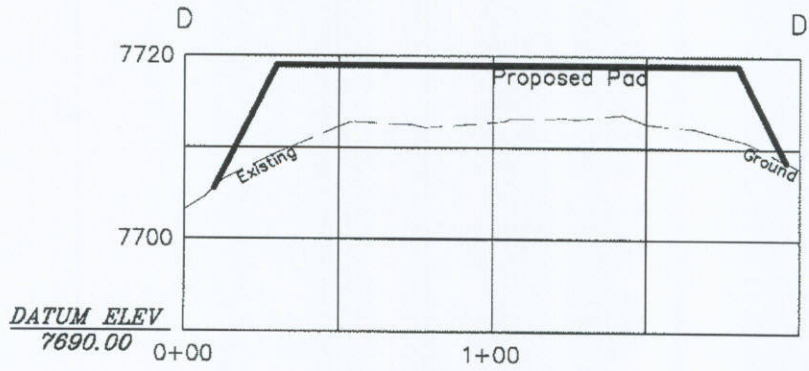
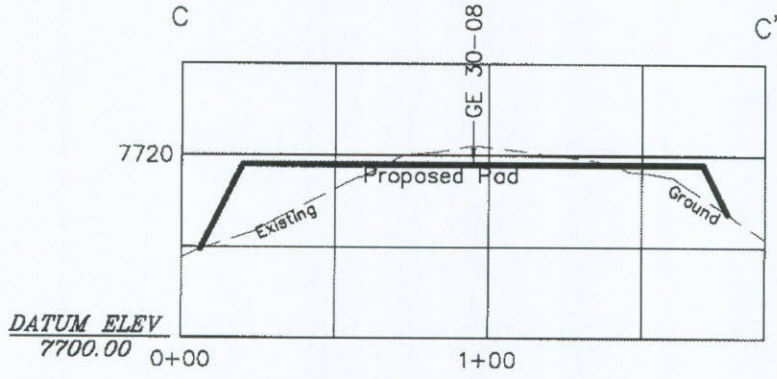
PAGE 2/3
 REV A



SCALE: 1" = 60'

CONSTRUCTION LAYOUT DRAWING

GE 30-08



HORIZONTAL SCALE: 1" = 60'
VERTICAL SCALE: 1" = 20'



| | |
|----------------------|------------|
| DRAWN BY: | NLE |
| DATE: | 11/11/2010 |
| GE 30-08-CONST | |
| DRAWING NAME: | |

| |
|-----------------------------|
| GOLDEN EAGLE 30-08 |
| WELL PAD PLAN |
| XTO ENERGY INC. |
| LAS ANIMAS COUNTY, COLORADO |

| | |
|-------------|-----|
| PAGE | 3/3 |
| REV | A |