

RMT AND RBT RAN IN COMBINATION.
 SHORT JOINTS: 4830'-4851' & 6954'-6976'.

HALLIBURTON DOES NOT GUARANTEE THE ACCURACY OF ANY INTERPRETATION OF THE LOG DATA, CONVERSION OF LOG DATA TO PHYSICAL ROCK PARAMETERS OR RECOMMENDATIONS WHICH MAY BE GIVEN BY HALLIBURTON PERSONNEL OR WHICH APPEAR ON THE LOG OR IN ANY OTHER FORM. ANY USER OF SUCH DATA, INTERPRETATIONS, CONVERSIONS, OR RECOMMENDATIONS AGREES THAT HALLIBURTON IS NOT RESPONSIBLE EXCEPT WHERE DUE TO GROSS NEGLIGENCE OR WILLFUL MISCONDUCT, FOR ANY LOSS, DAMAGES, OR EXPENSES RESULTING FROM THE USE THEREOF.

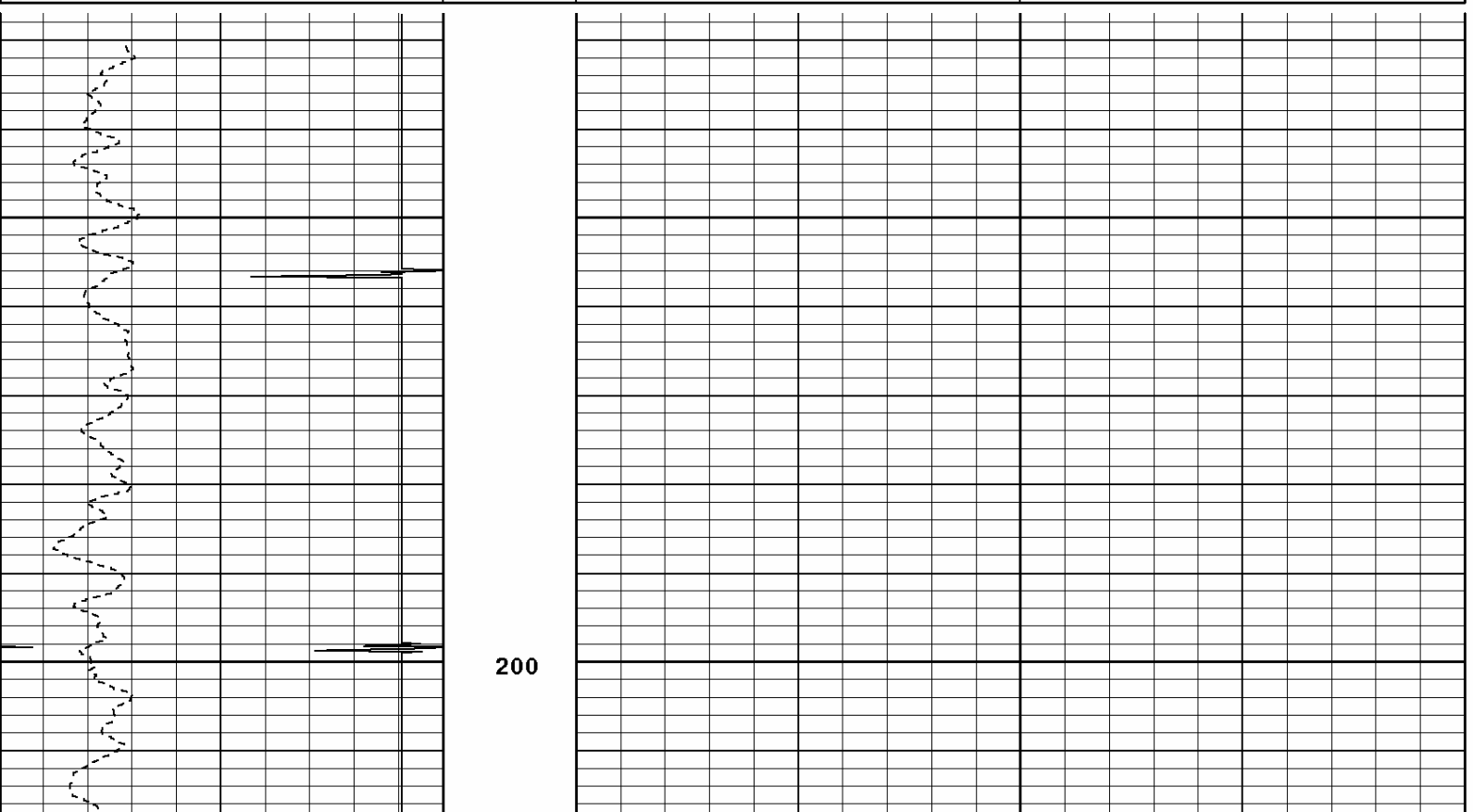
HALLIBURTON

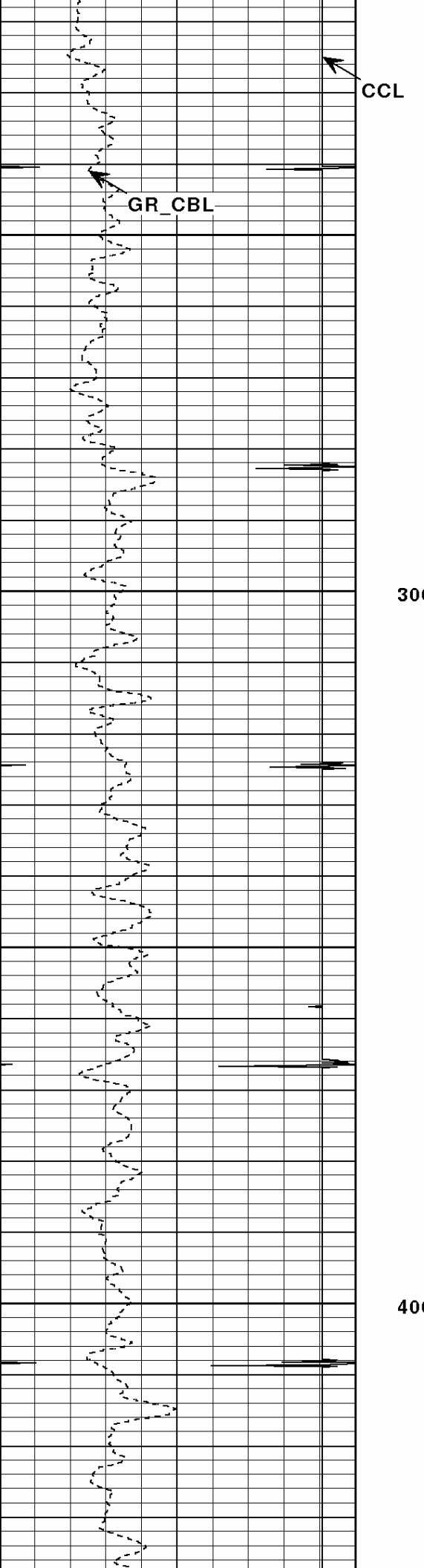


Version No: | hc:3.0
 Data File: TEMP_2.cls
 Format File: 01RMT_OVERLAY.spc
 Plot Time: 2010-09-02 18:44:38
 Database Time: 18:33:09

Top Depth: 127.00
 Bottom Depth: 7912.00

COAL		GAS		GAS	
GR	1:240	SGFM		RINC	
0	200	45	0 0		3
CCL		RNF		FCAP	
5000	-500	0	7	70000	0
YH2				NCAP	
1	0			67000	0
GR_CBL				RNF	
0	200			9	0.5



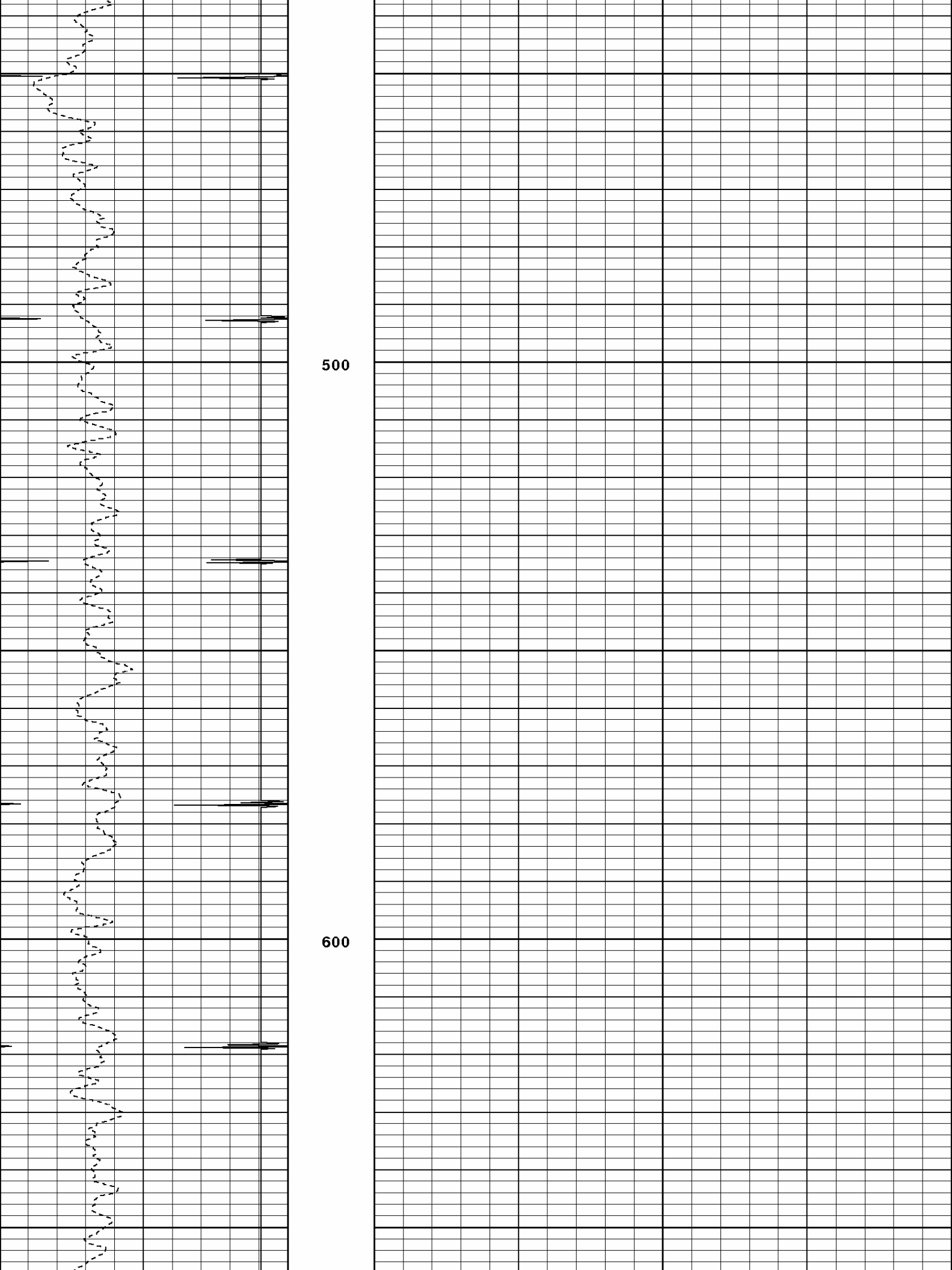


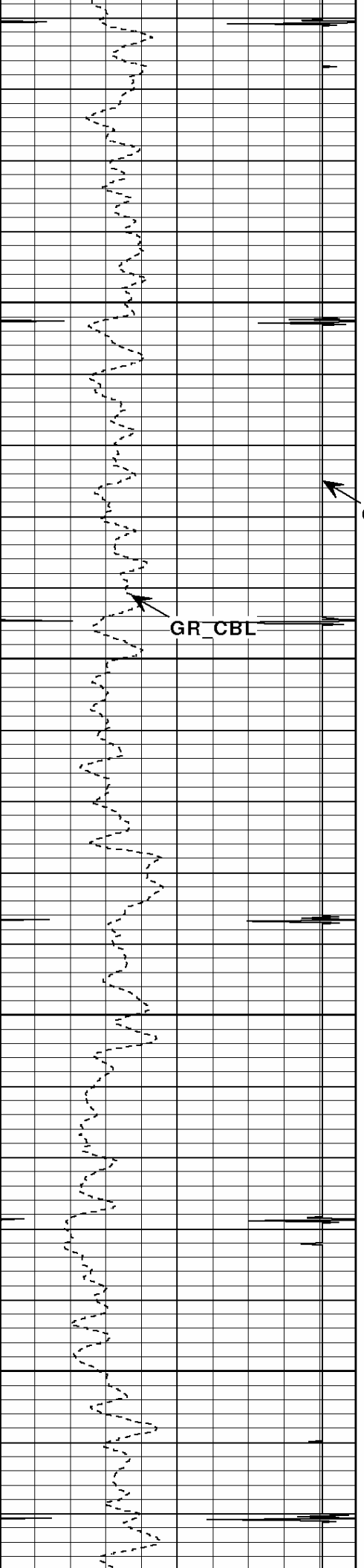
CCL

GR_CBL

300

400



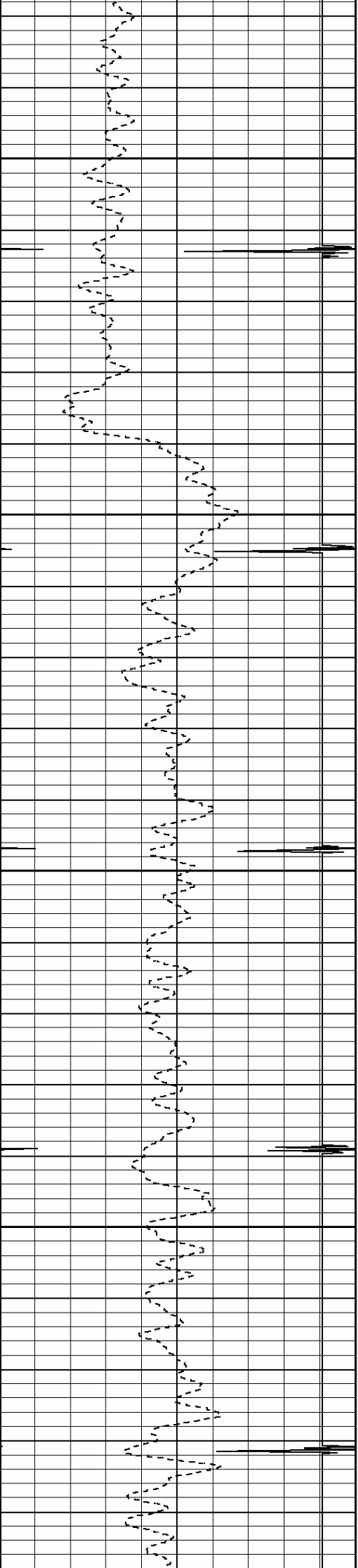


700

CCL

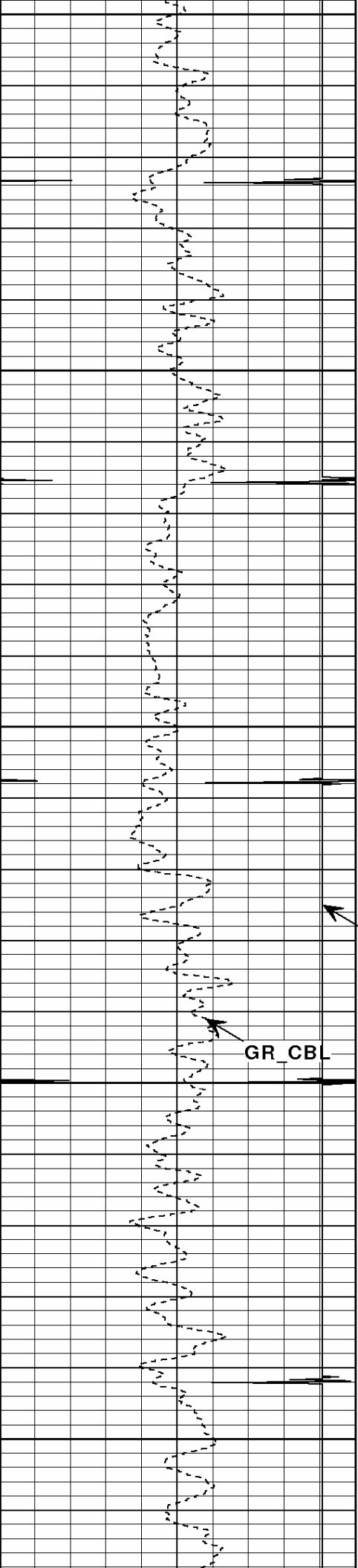
GR_CBL

800



900

1000



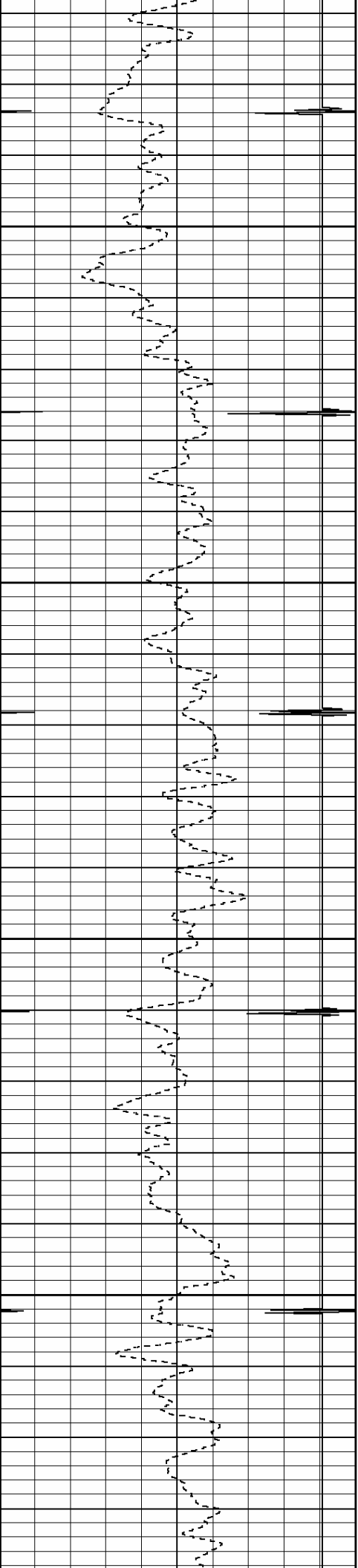
1100

1200

1300

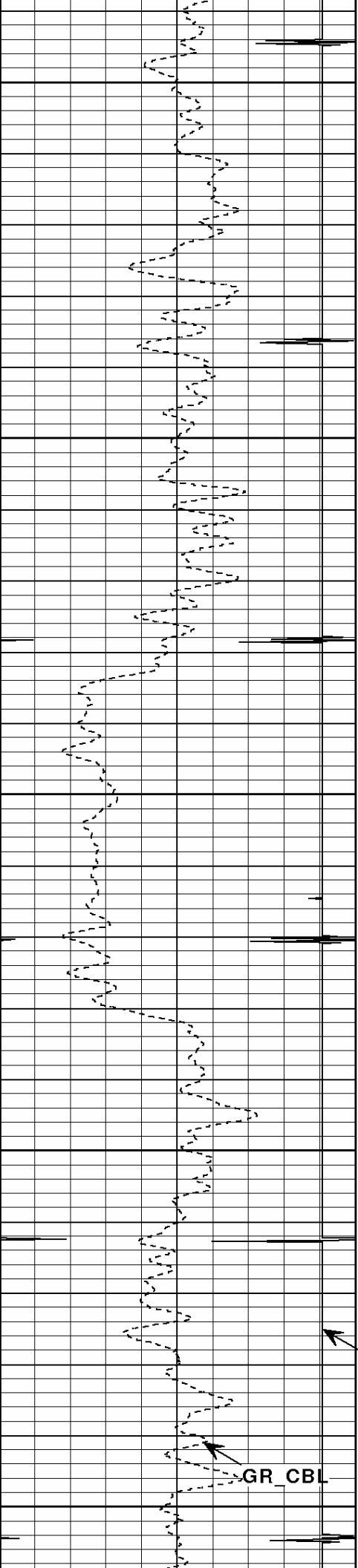
CCL

GR_CBL



1400

1500

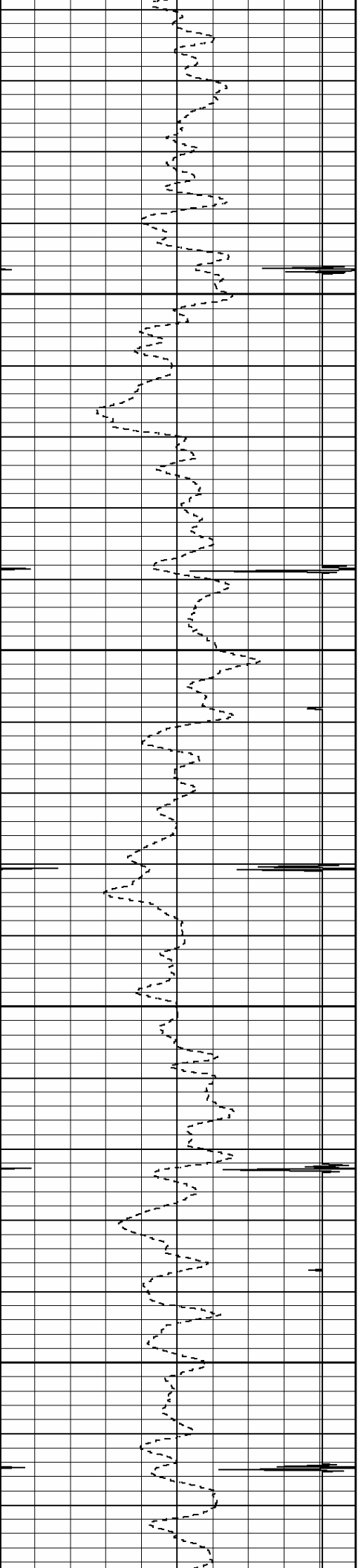


1600

1700

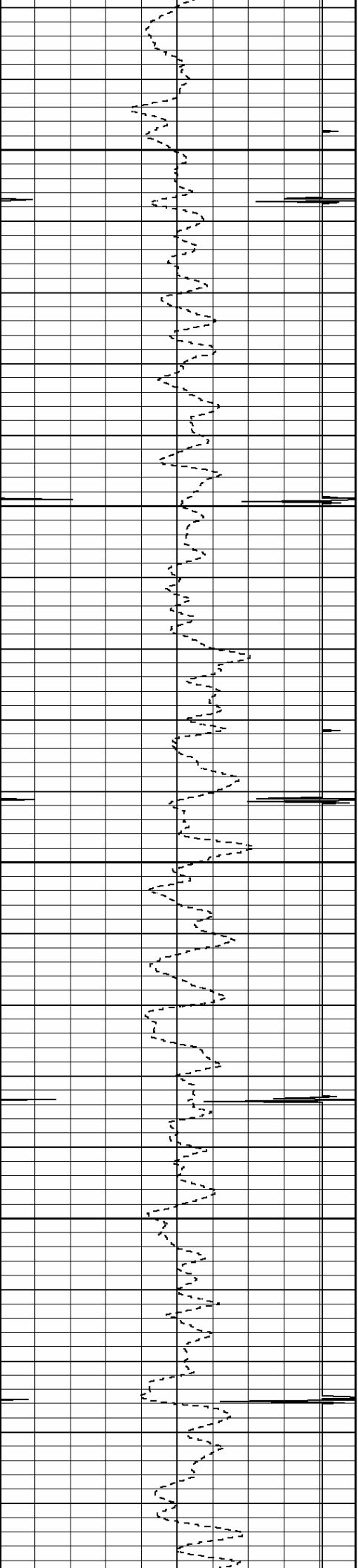
CCL

GR_CBL



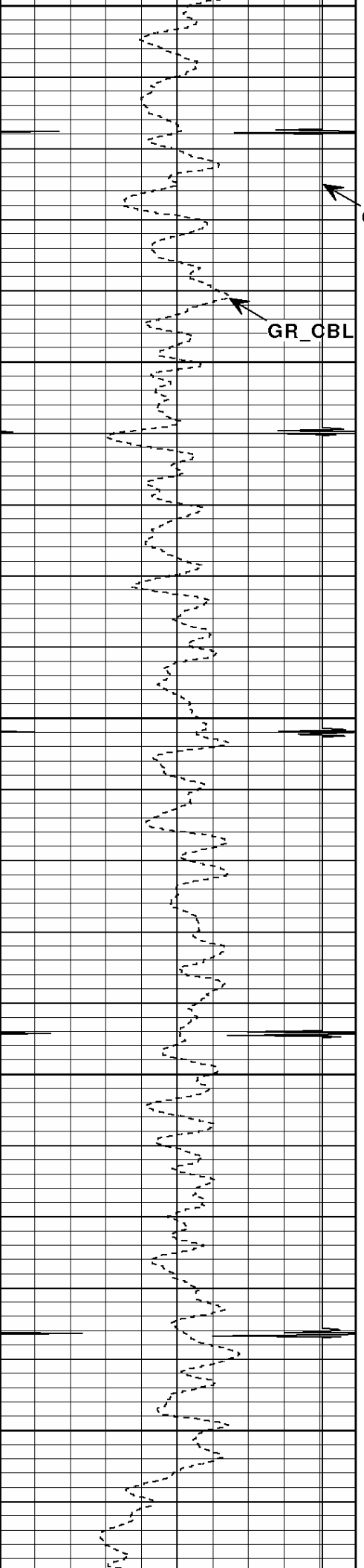
1800

1900



2000

2100



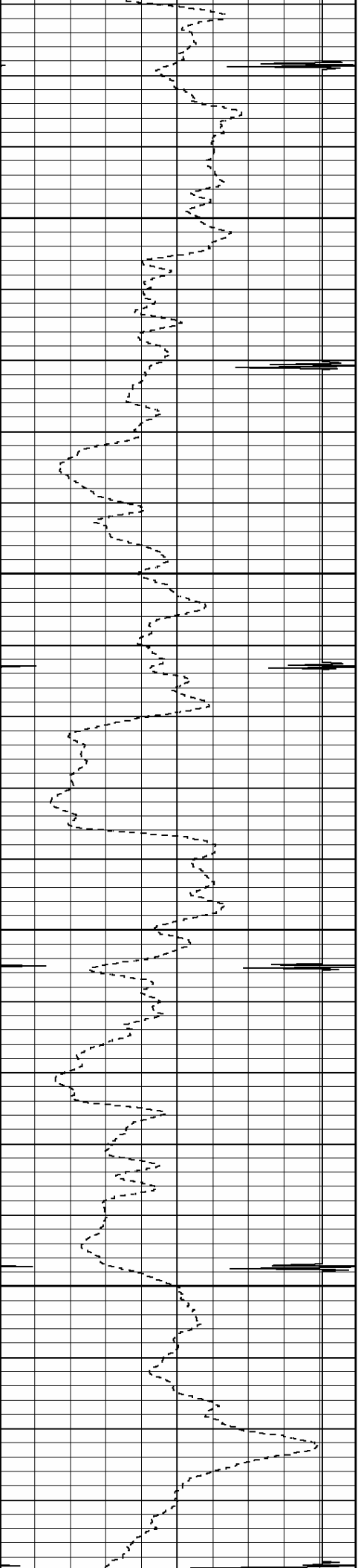
2200

CCL

GR_CBL

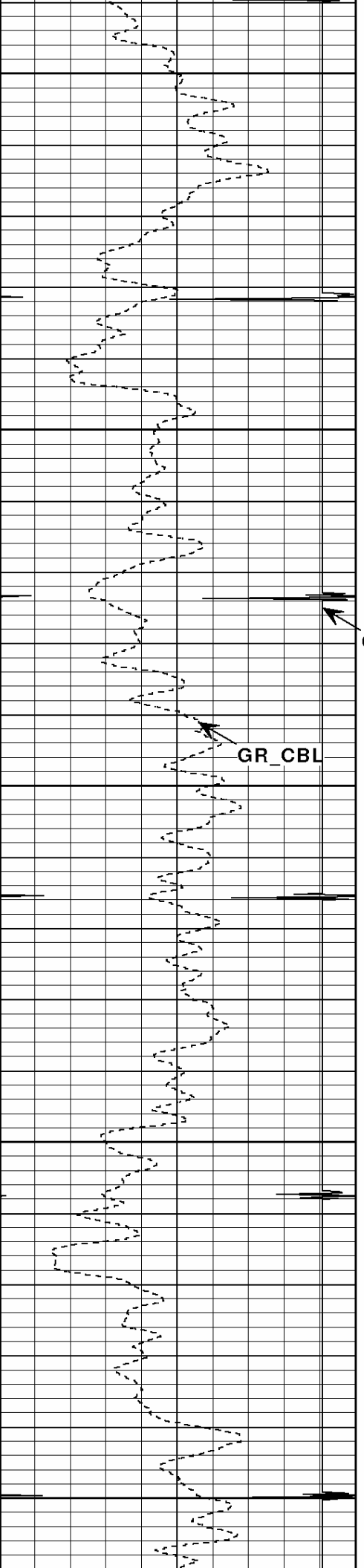
2300

2400



2500

2600

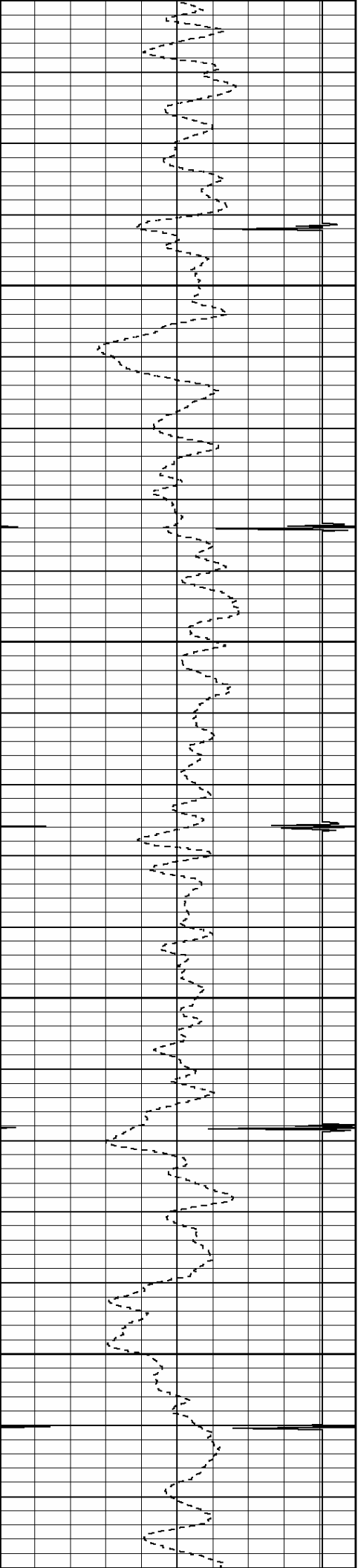


2700

CCL

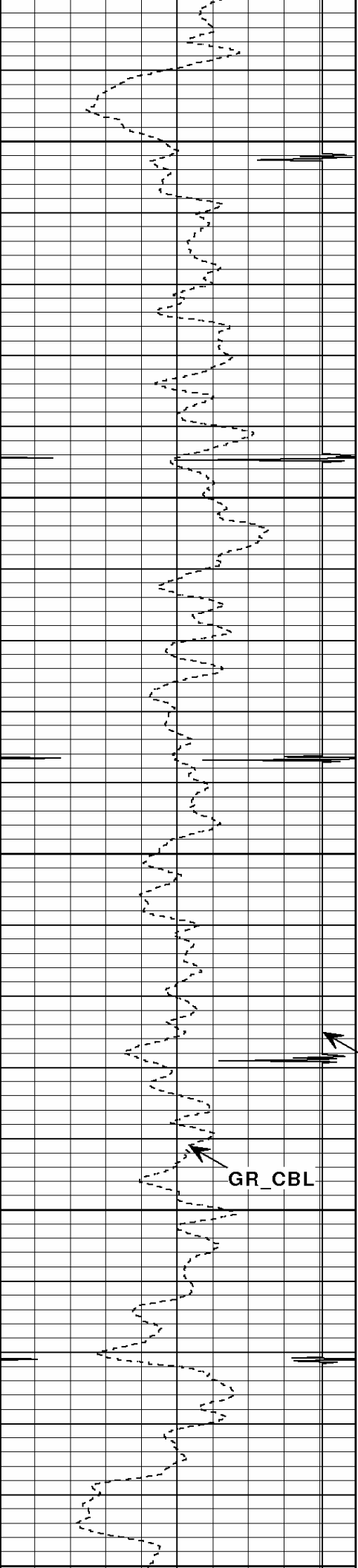
GR_CBL

2800



2900

3000



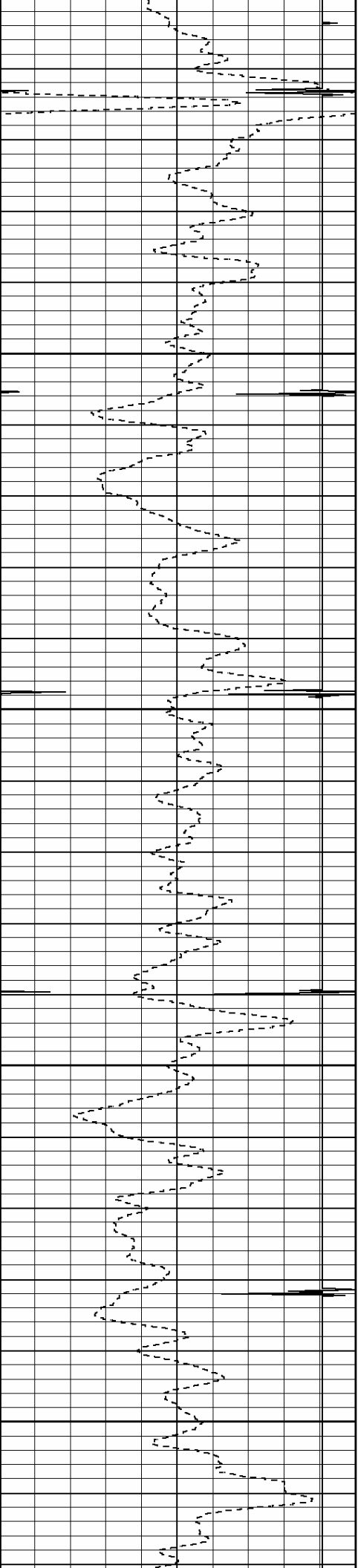
3100

3200

3300

CCL

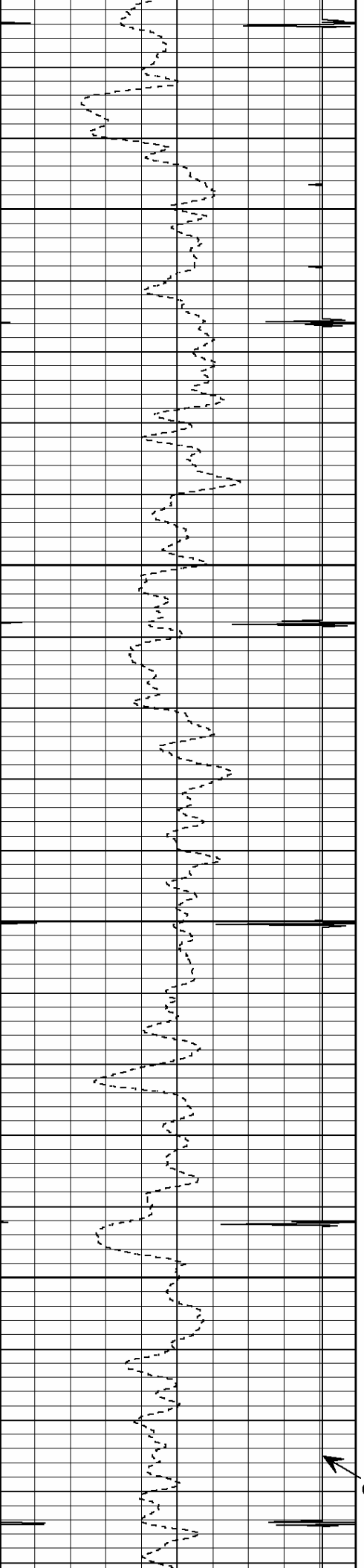
GR_CBL



3300

3400

3500

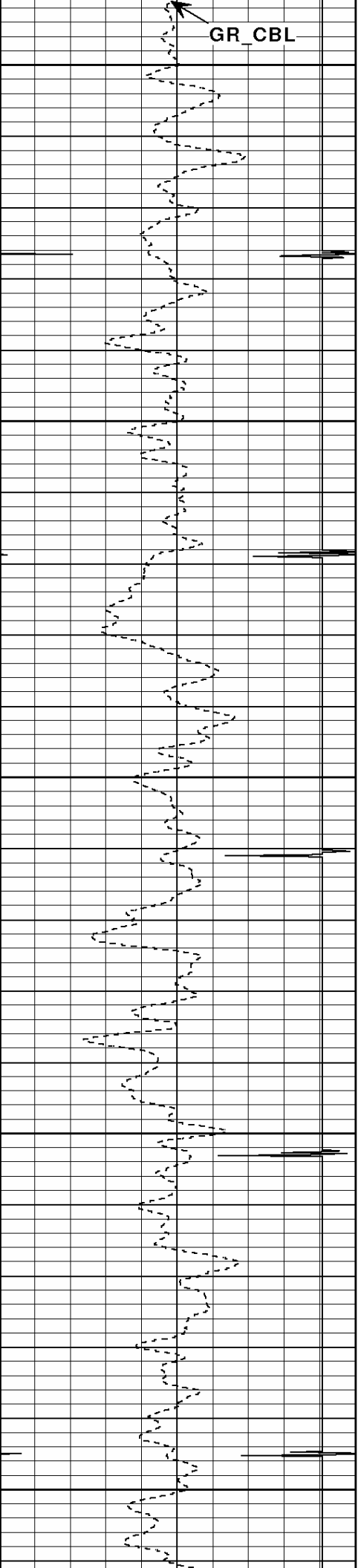


3600

3700

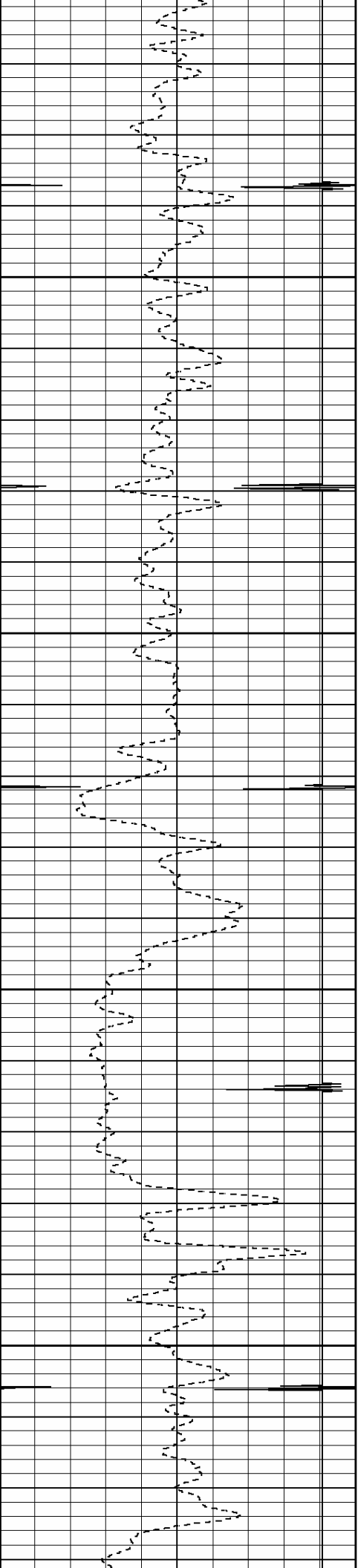
CCL

GR_CBL



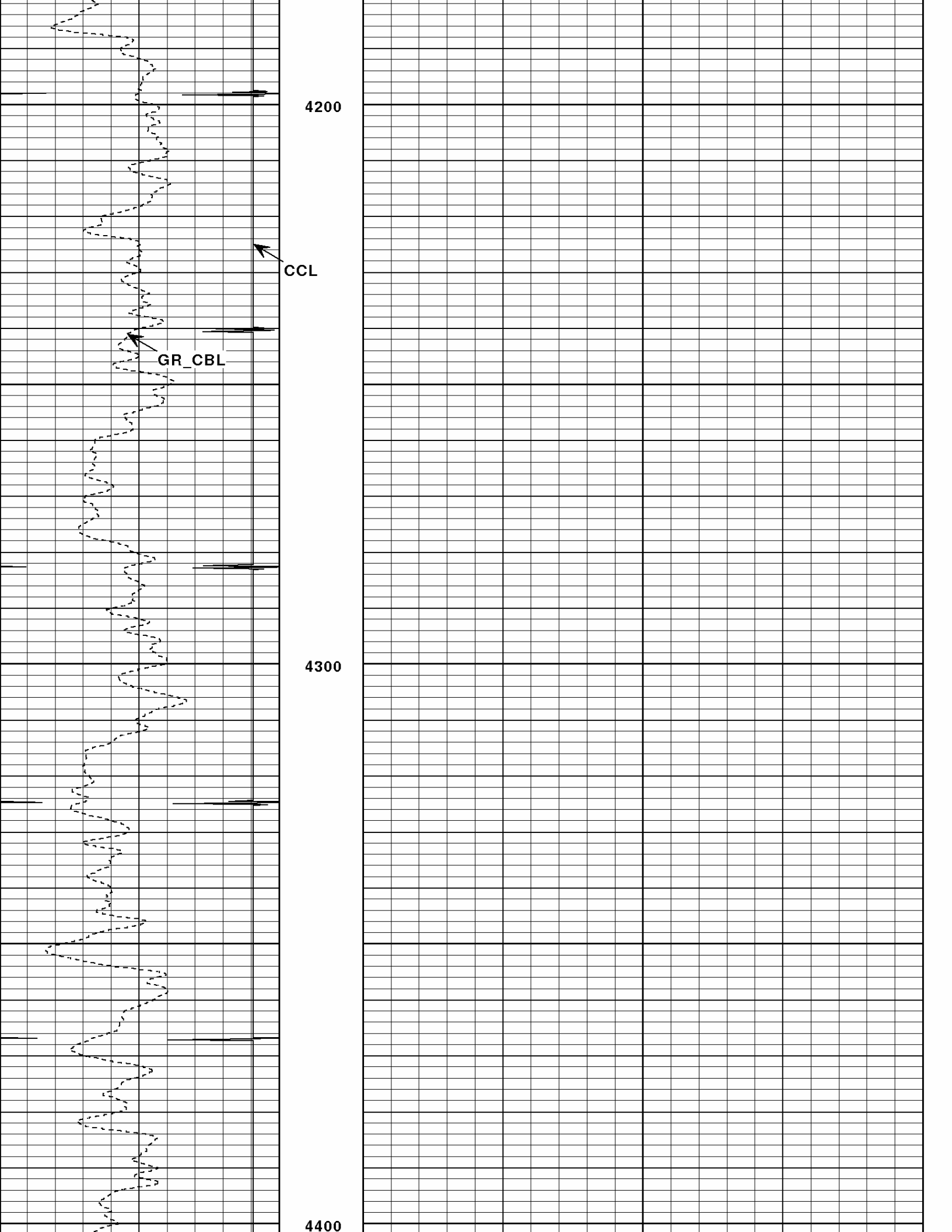
3800

3900



4000

4100



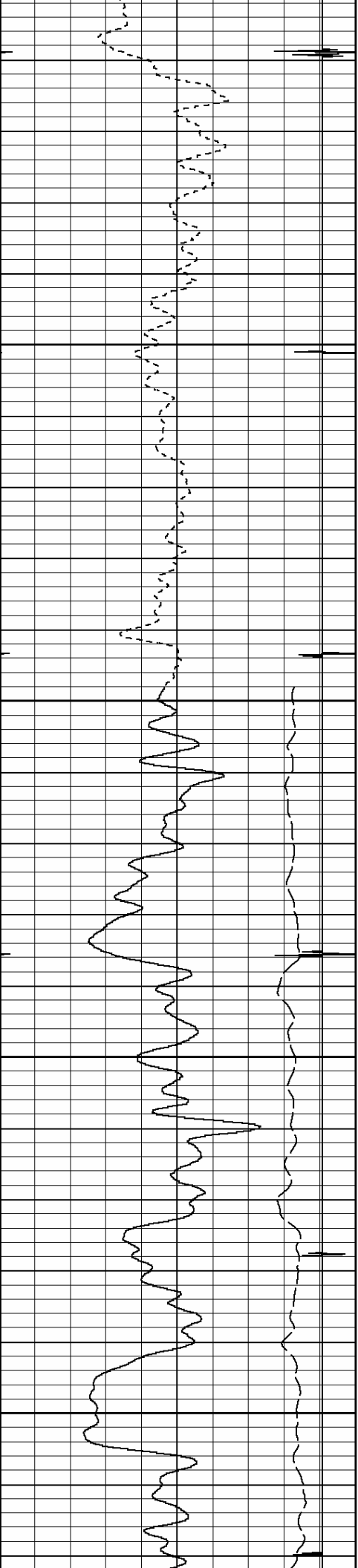
4200

CCL

GR_CBL

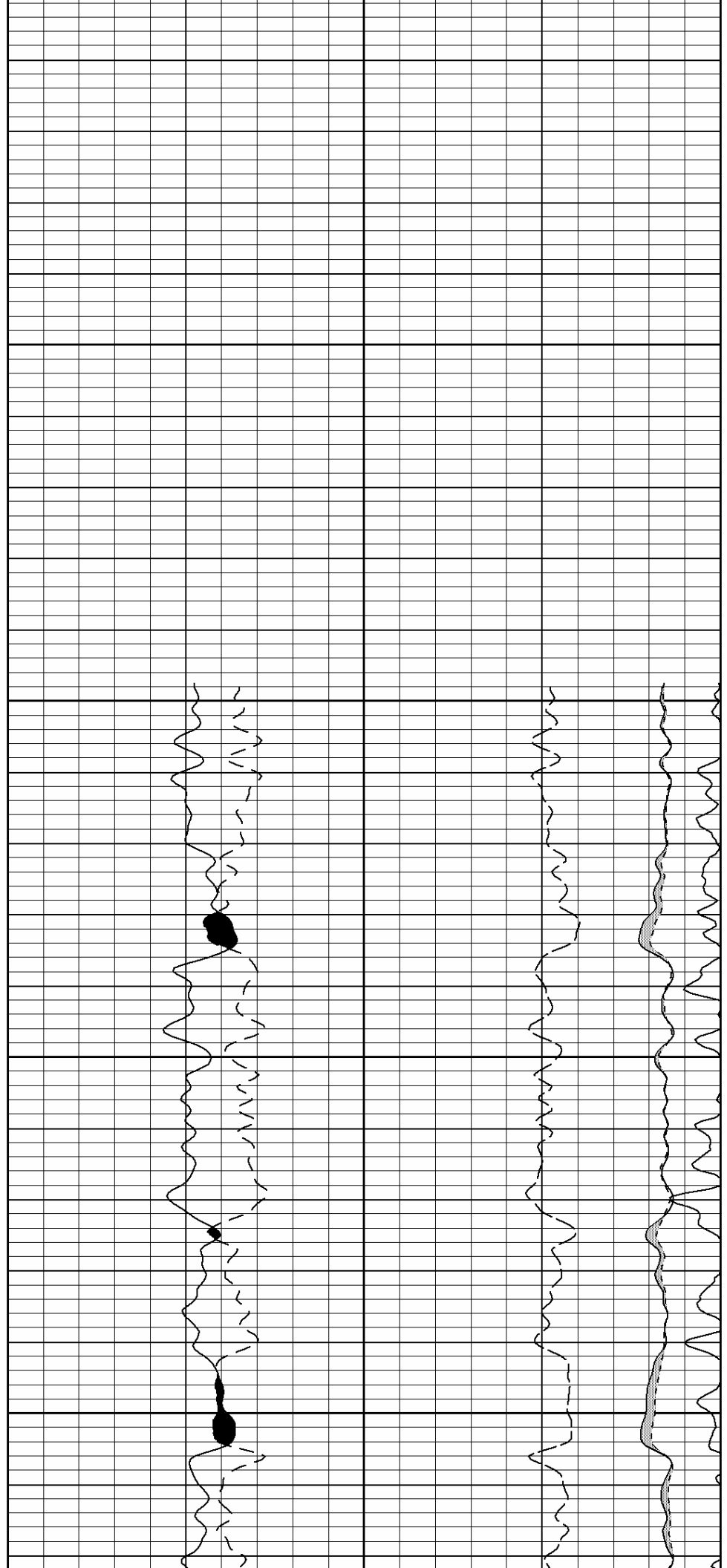
4300

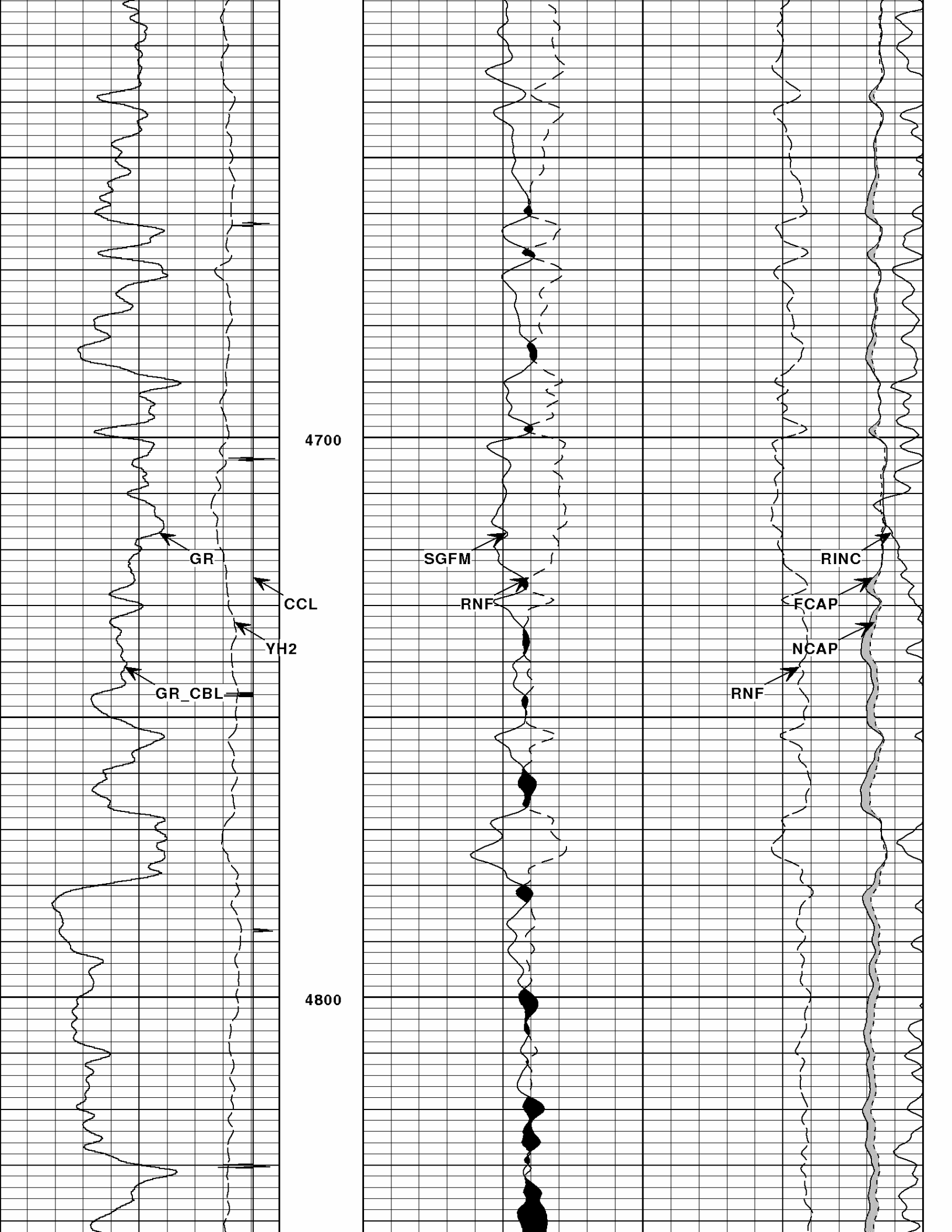
4400

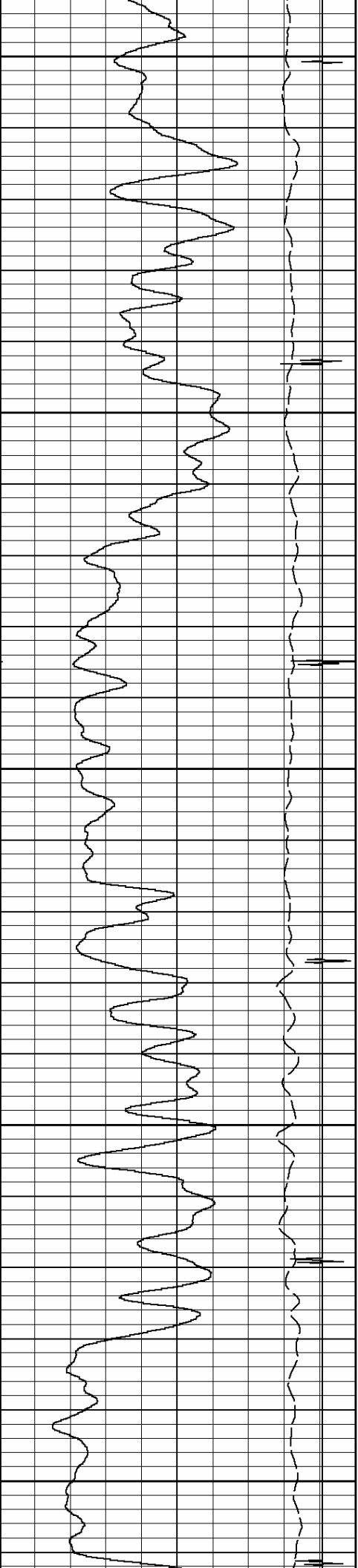


4500

4600

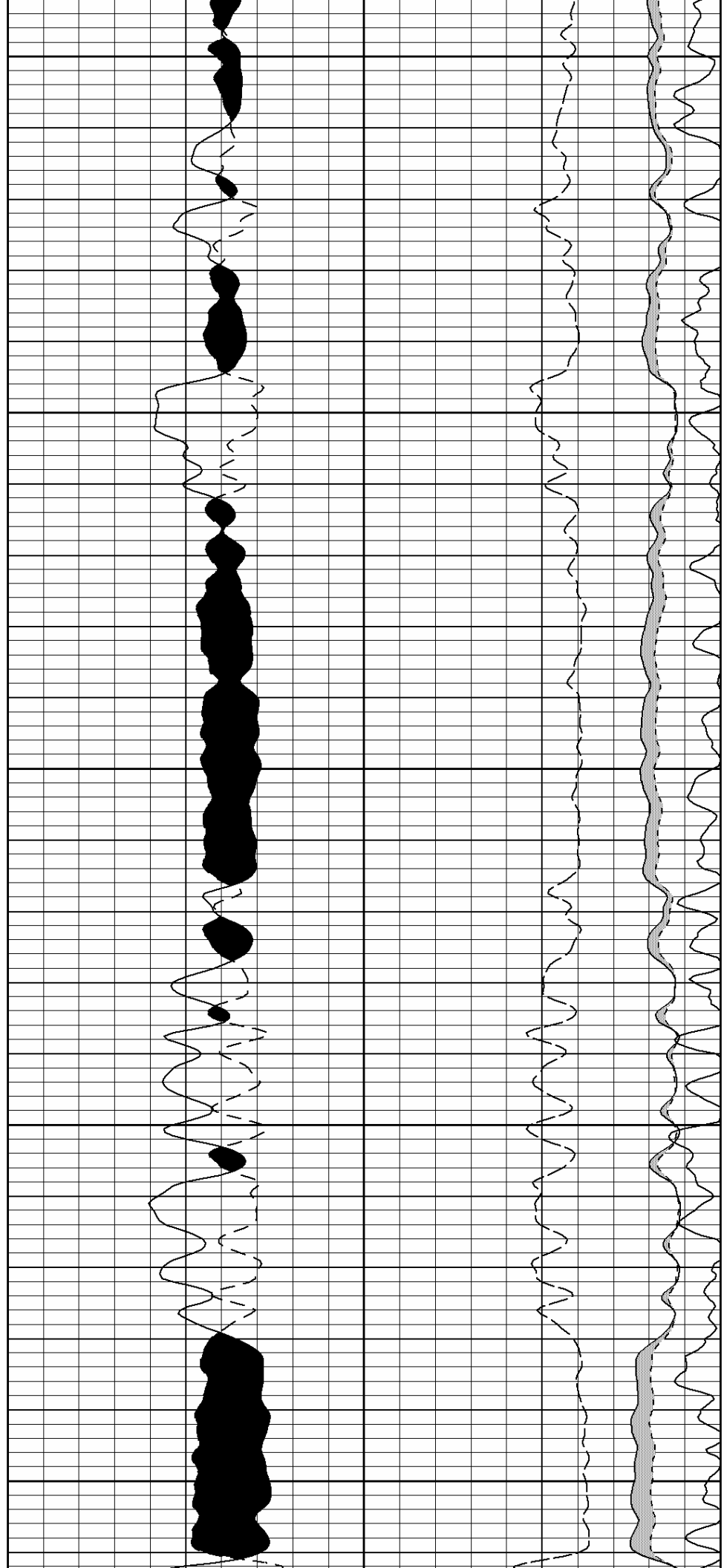


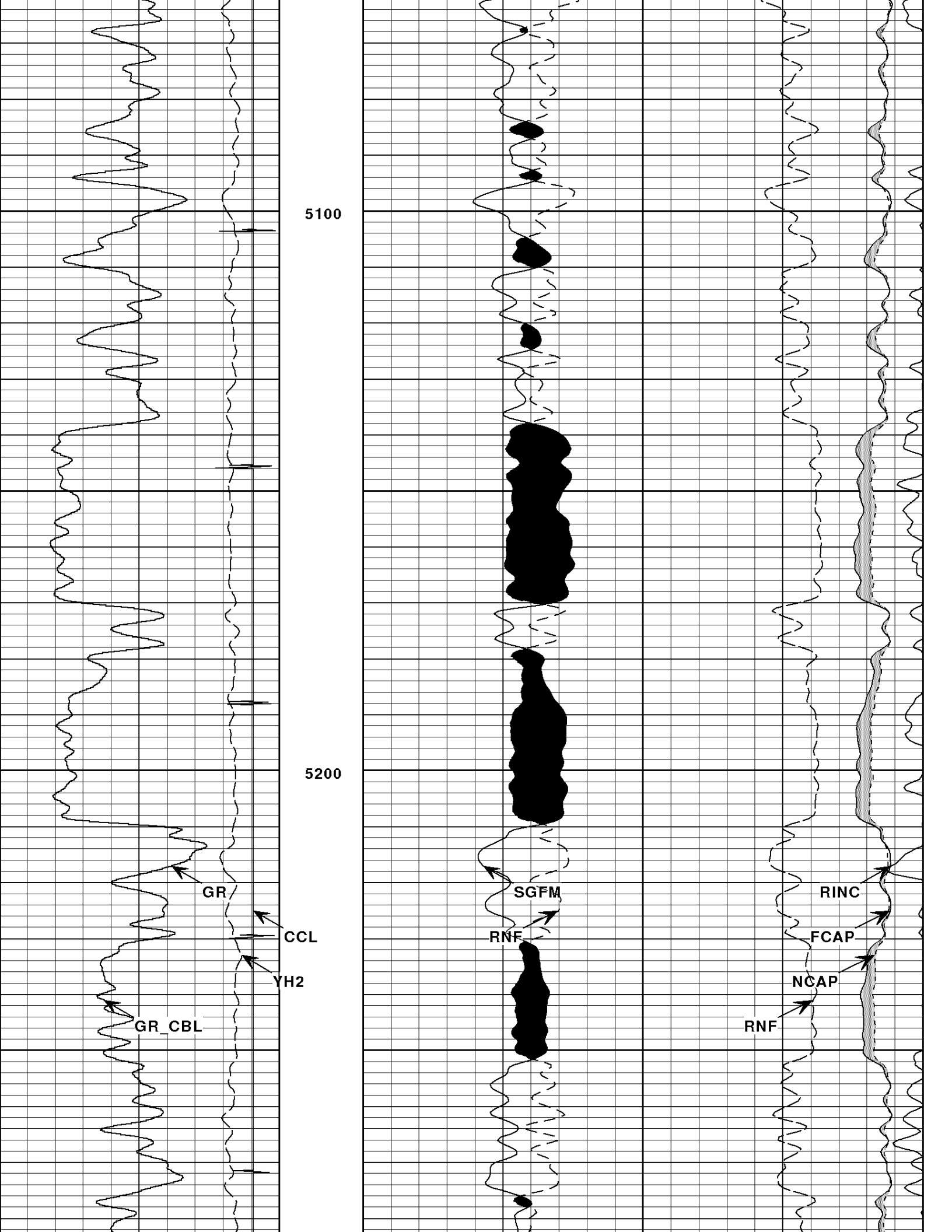


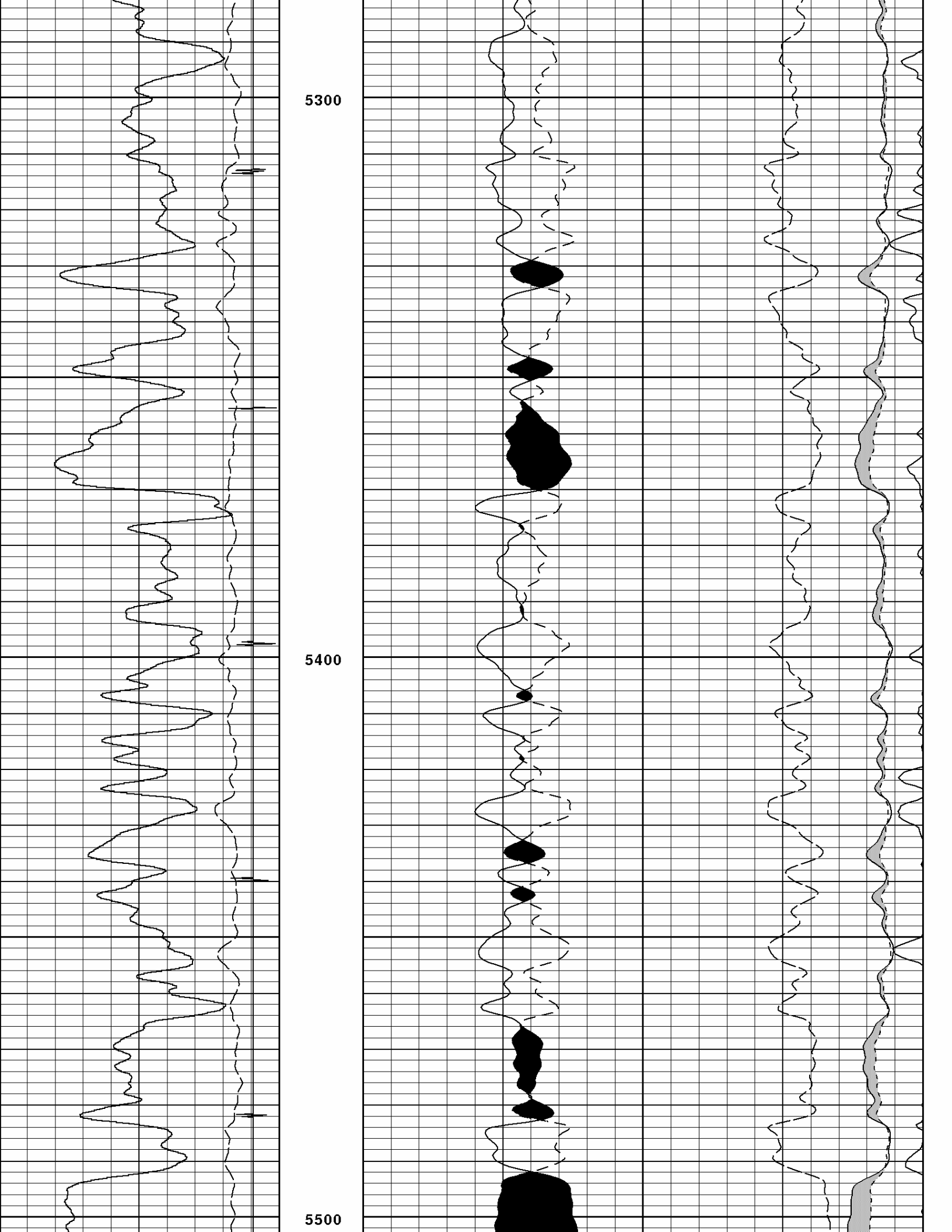


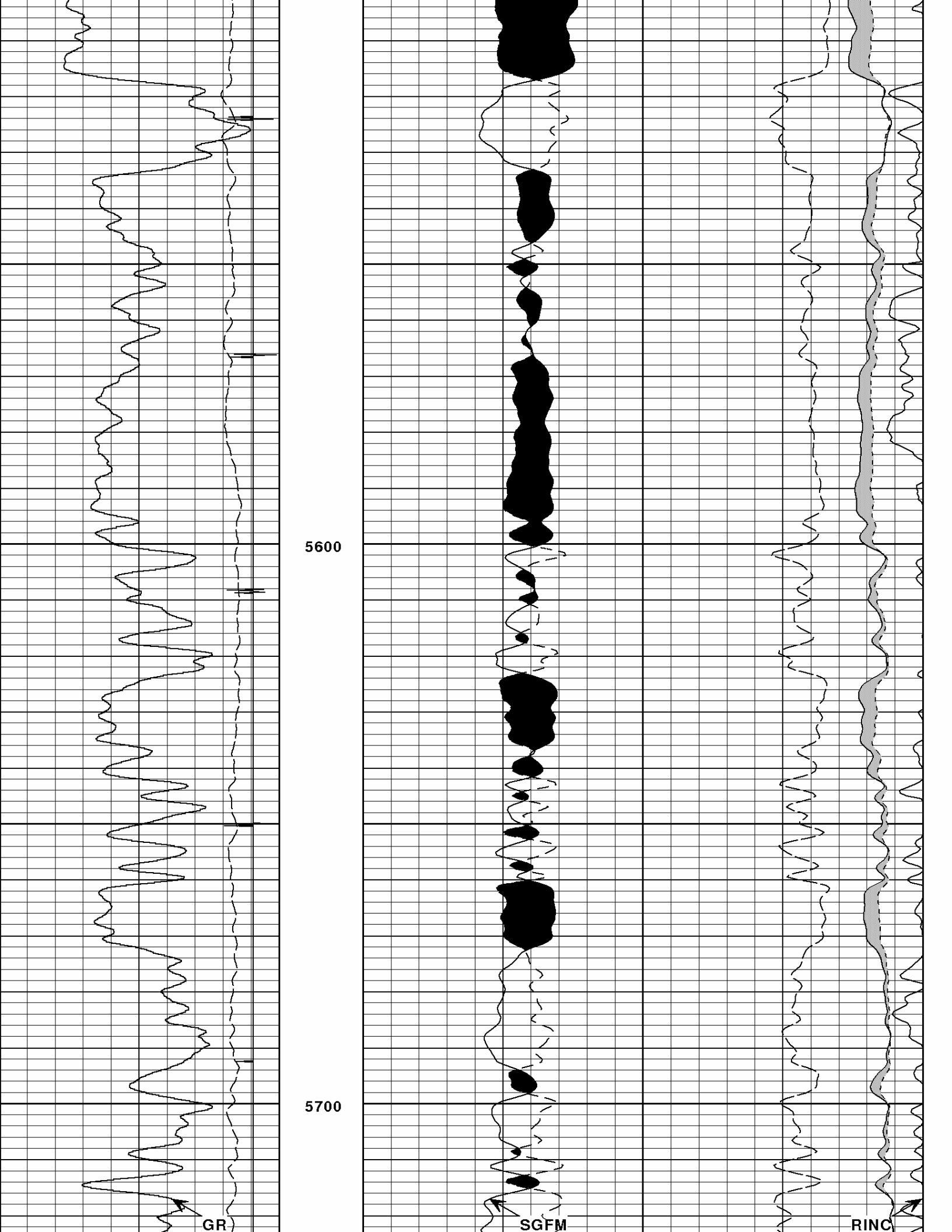
4900

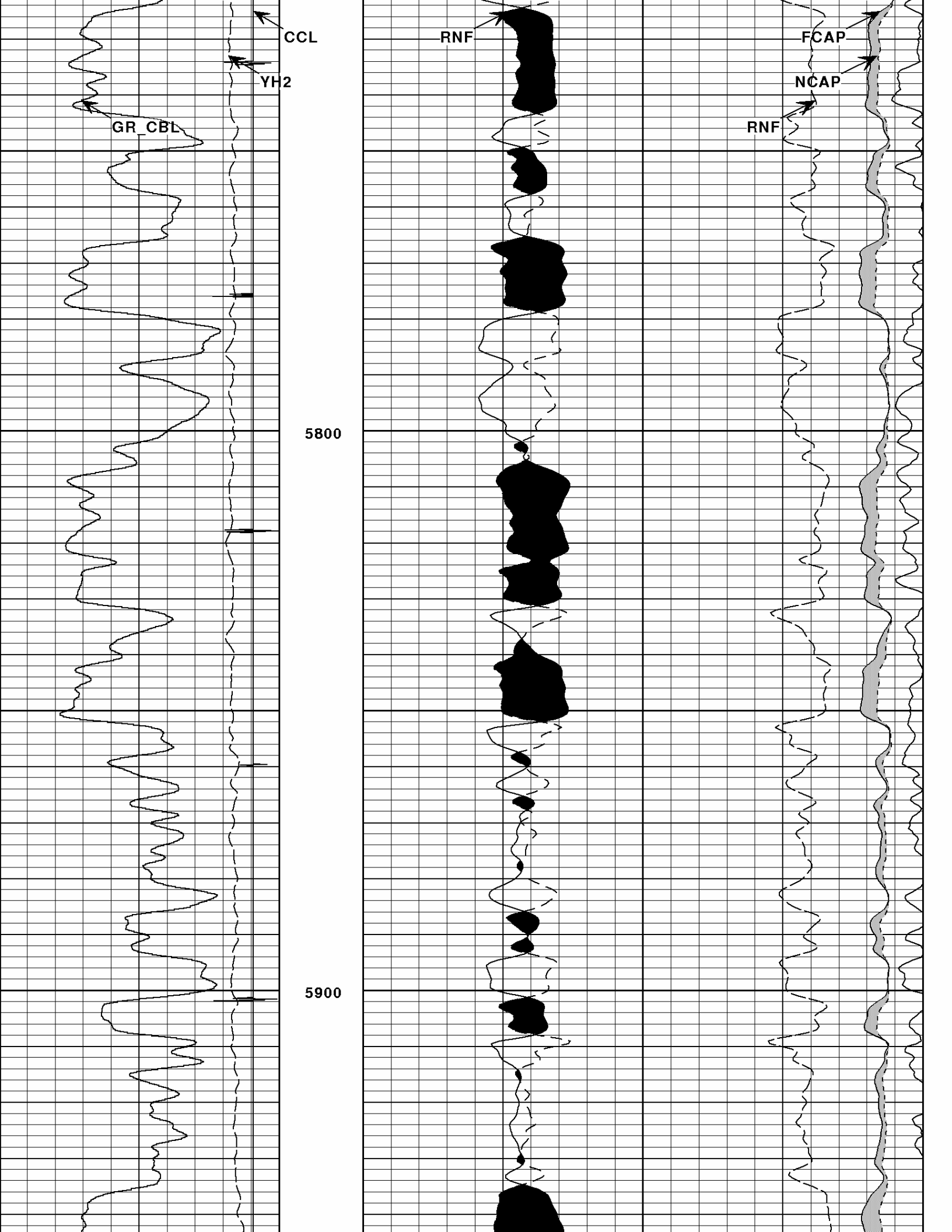
5000

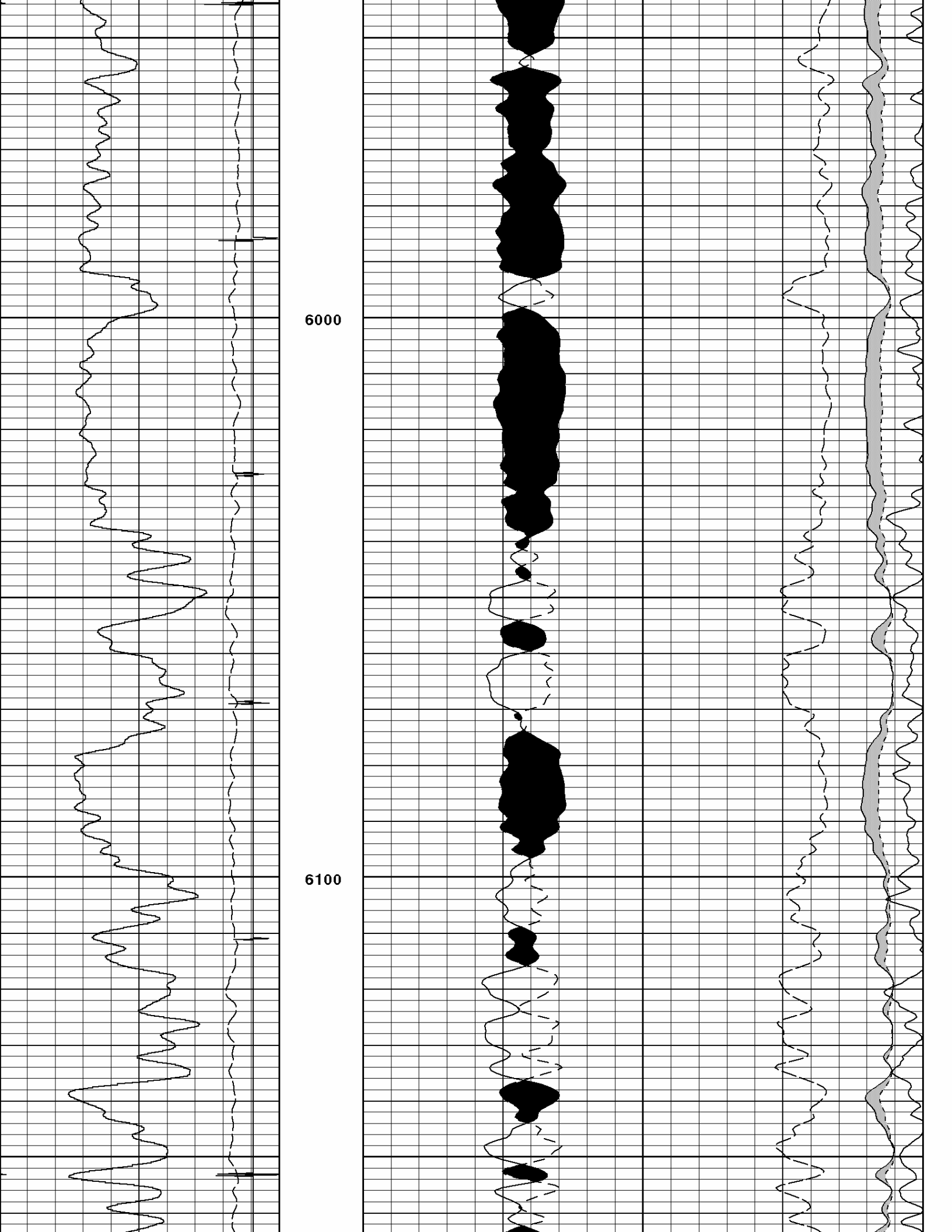


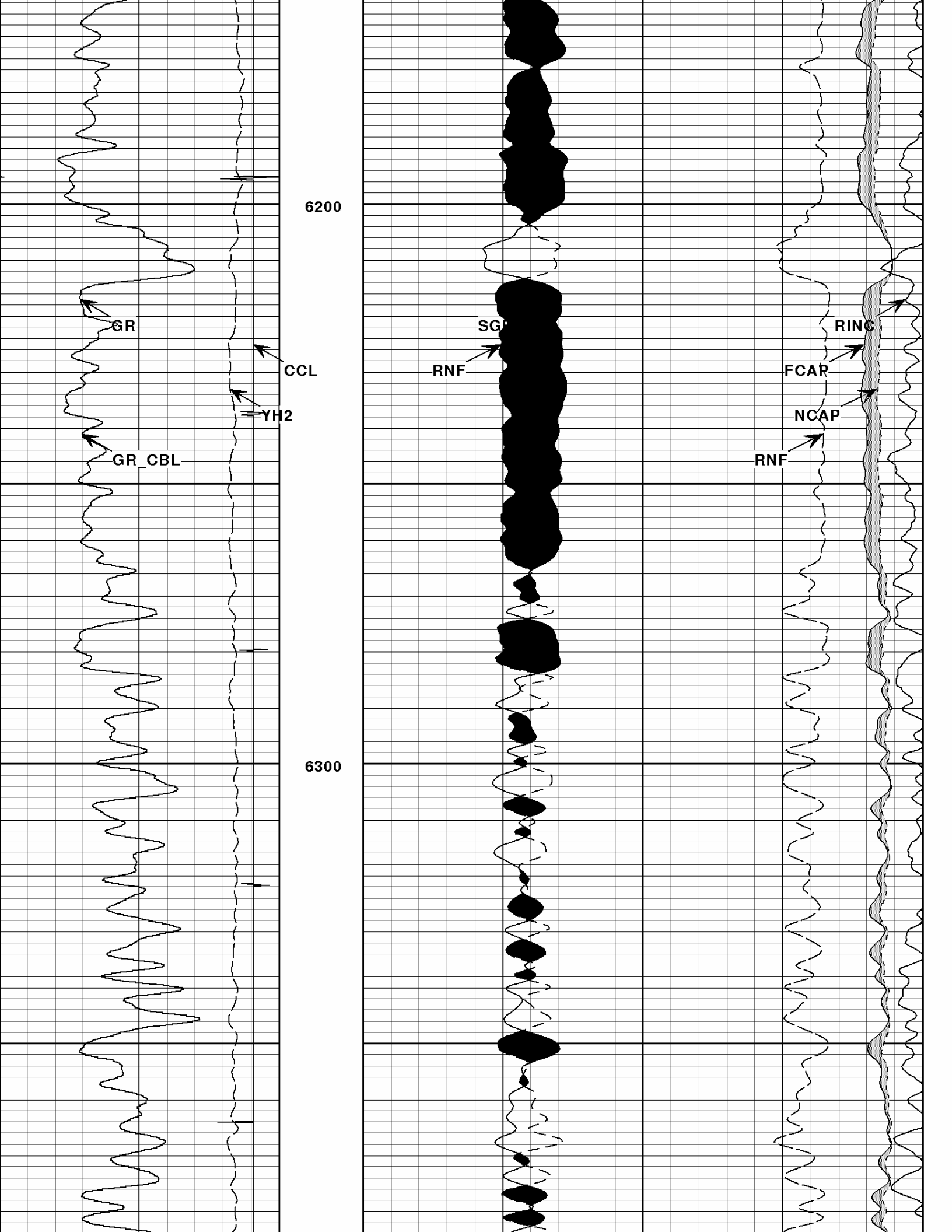


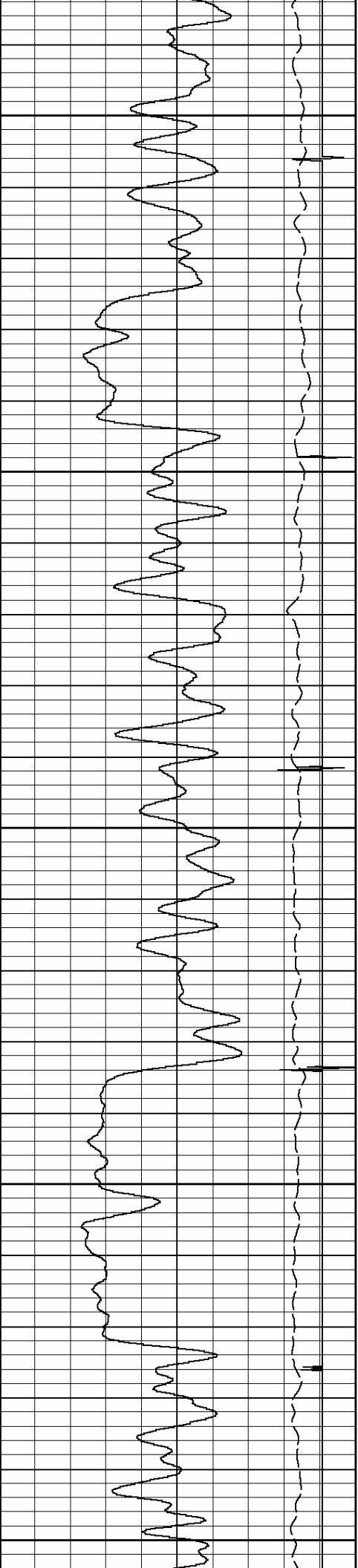








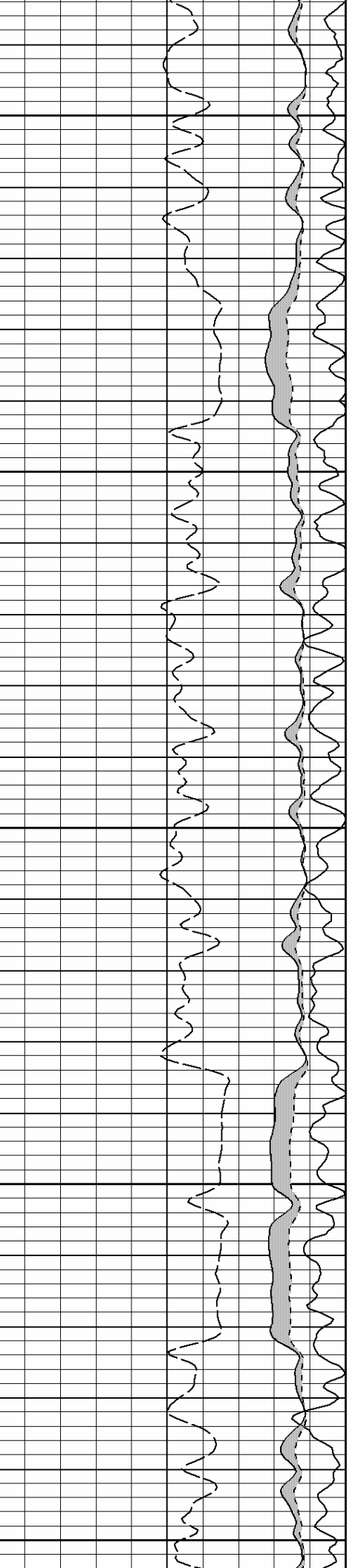
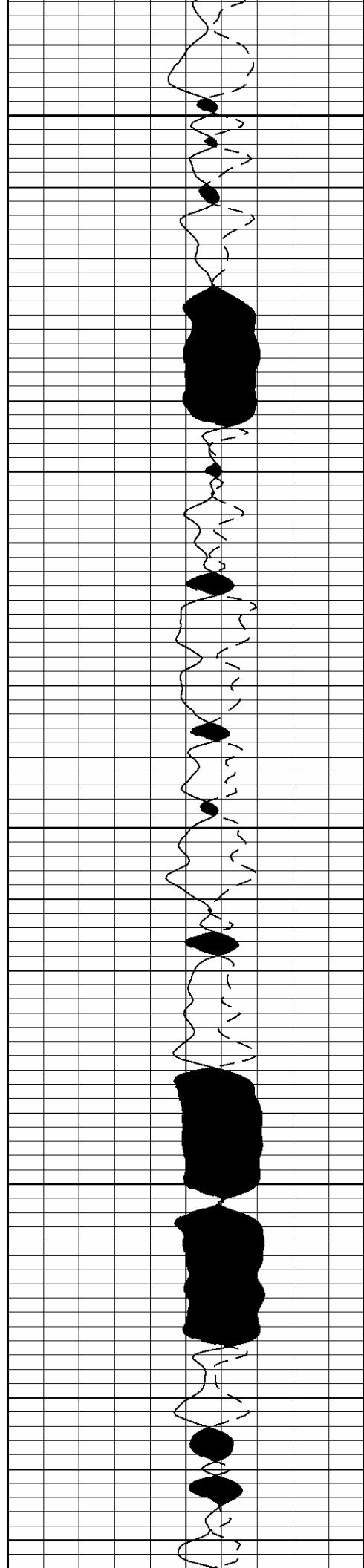


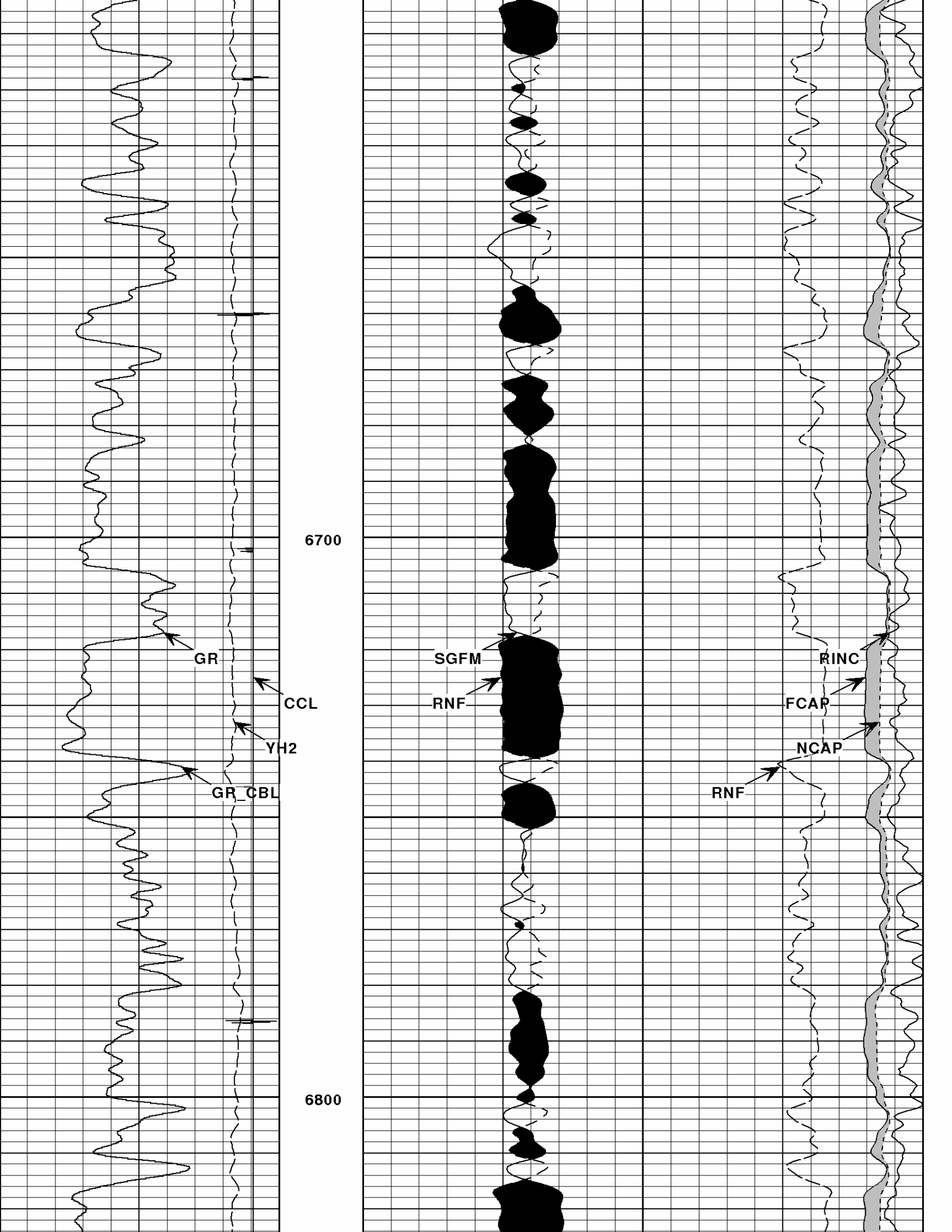


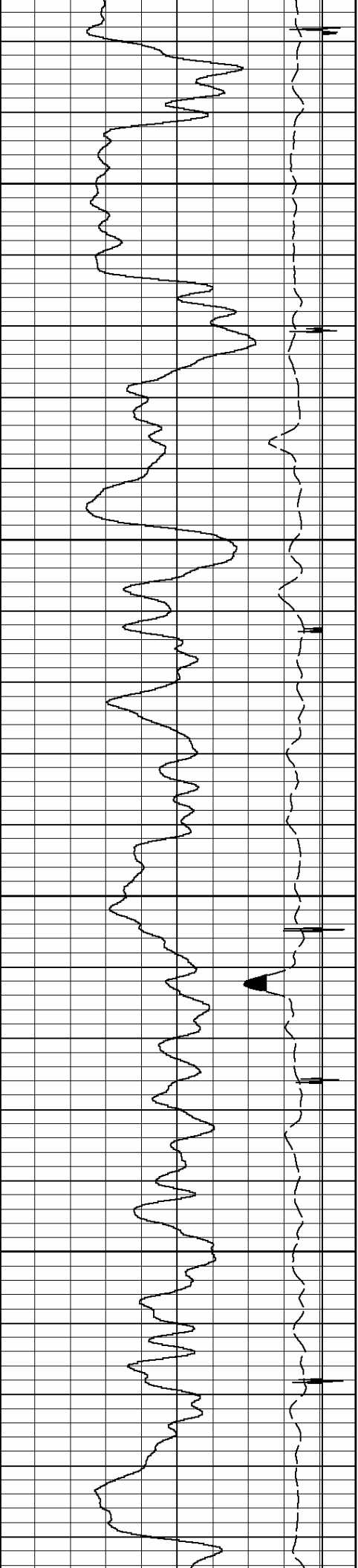
6400

6500

6600

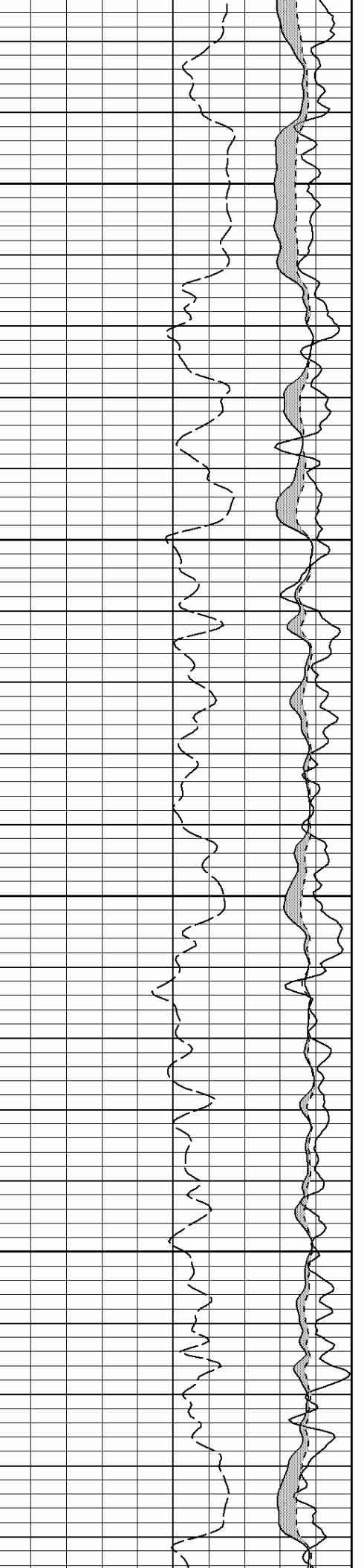
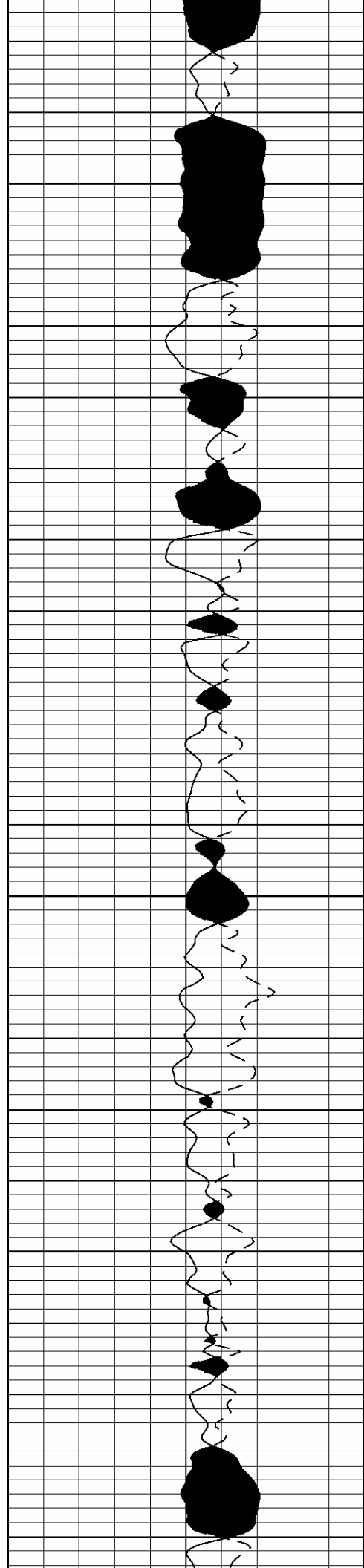


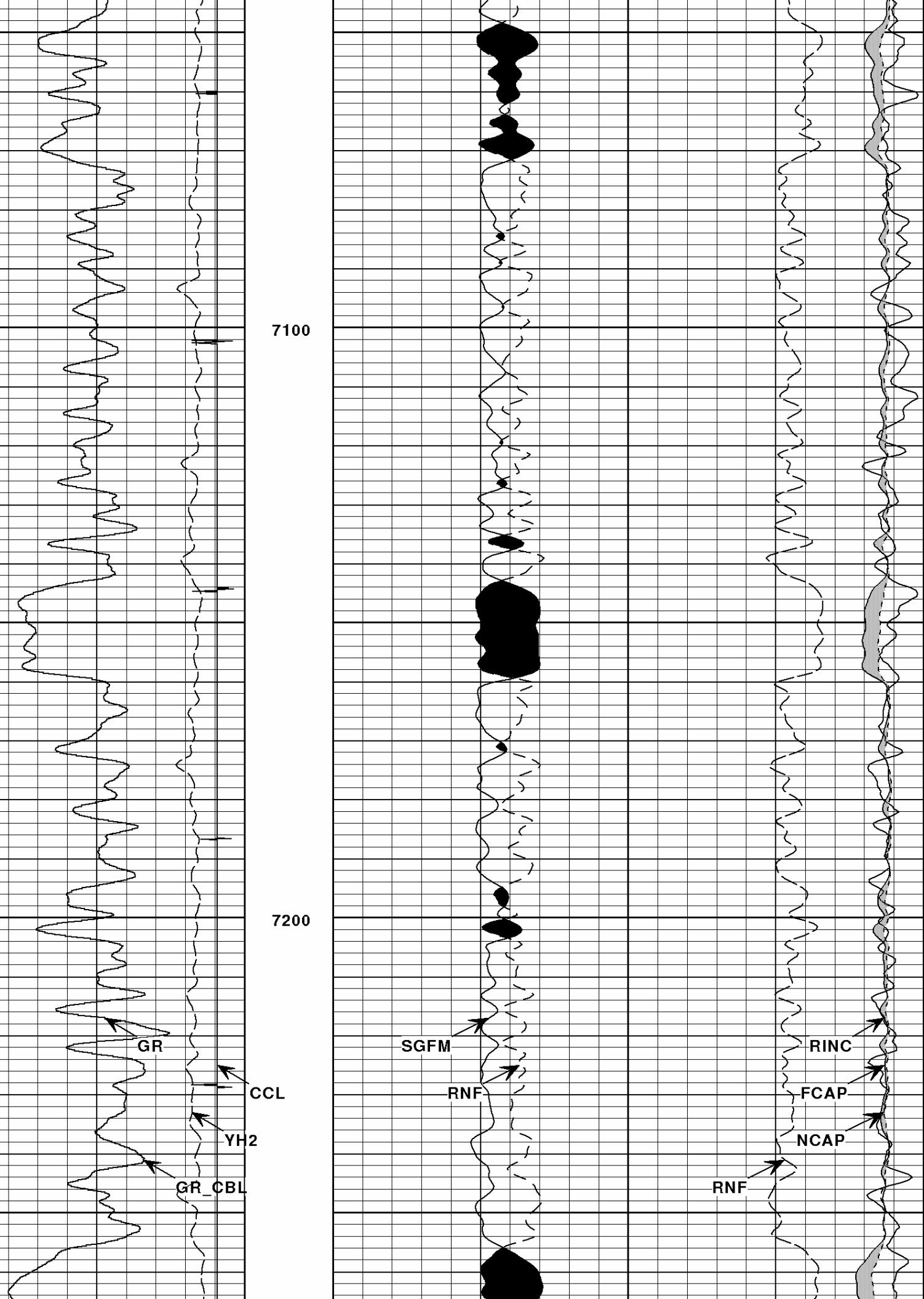




6900

7000





7100

7200

GR

CCL

YH2

GR_CBL

SGFM

RNF

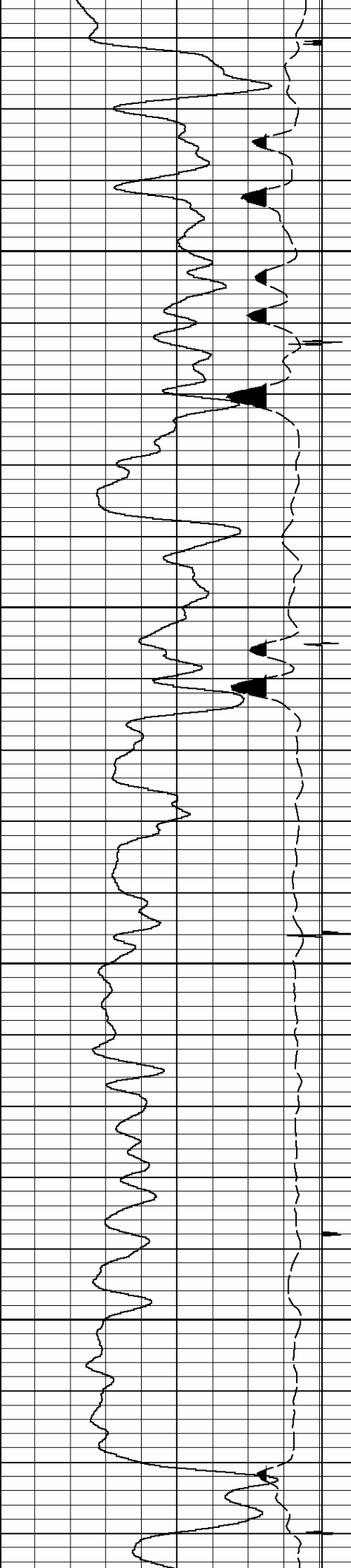
RNF

RINC

FCAP

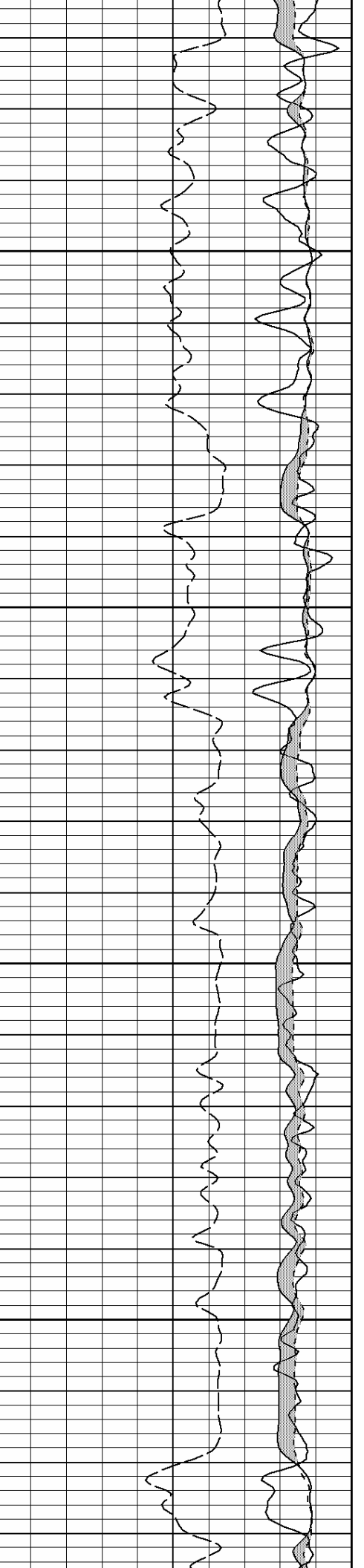
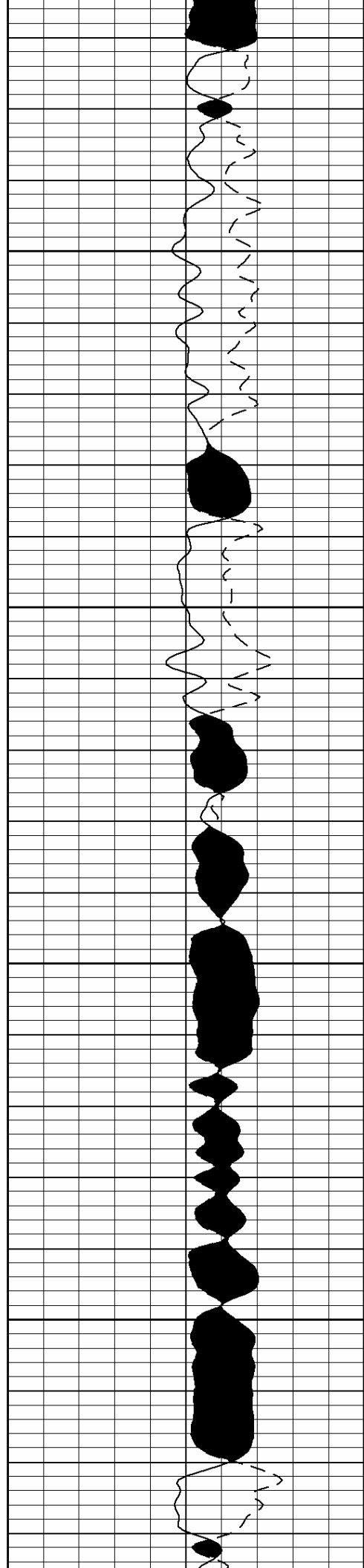
NCAP

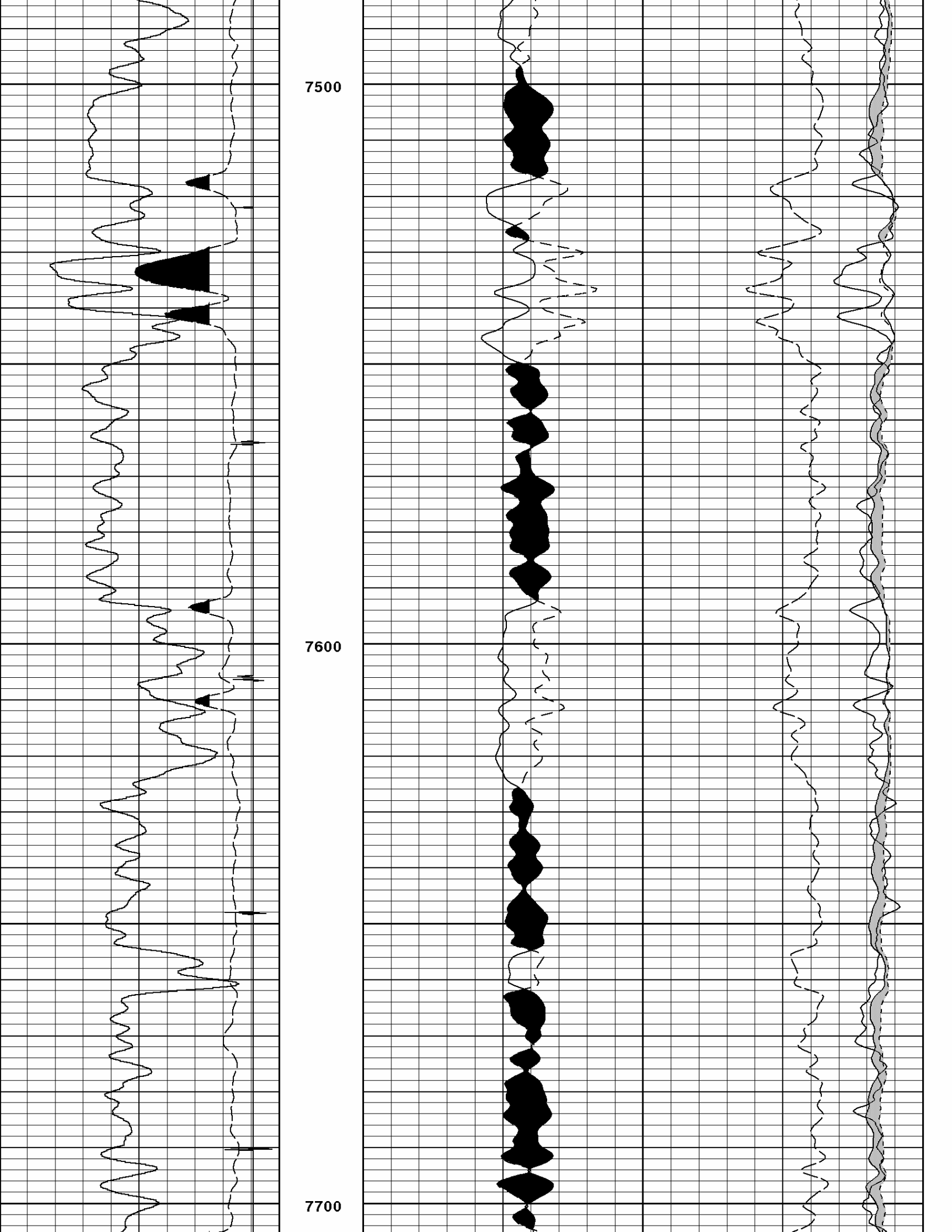
RNF

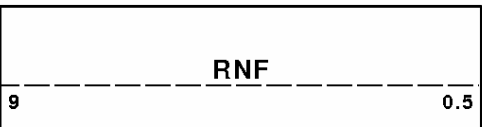
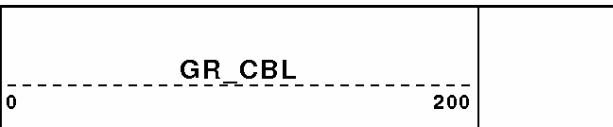
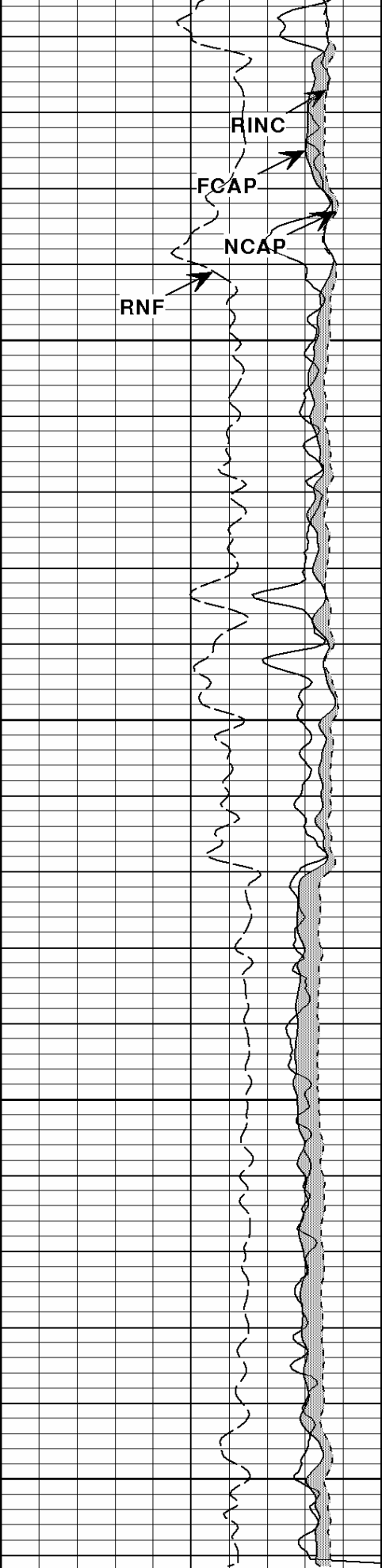
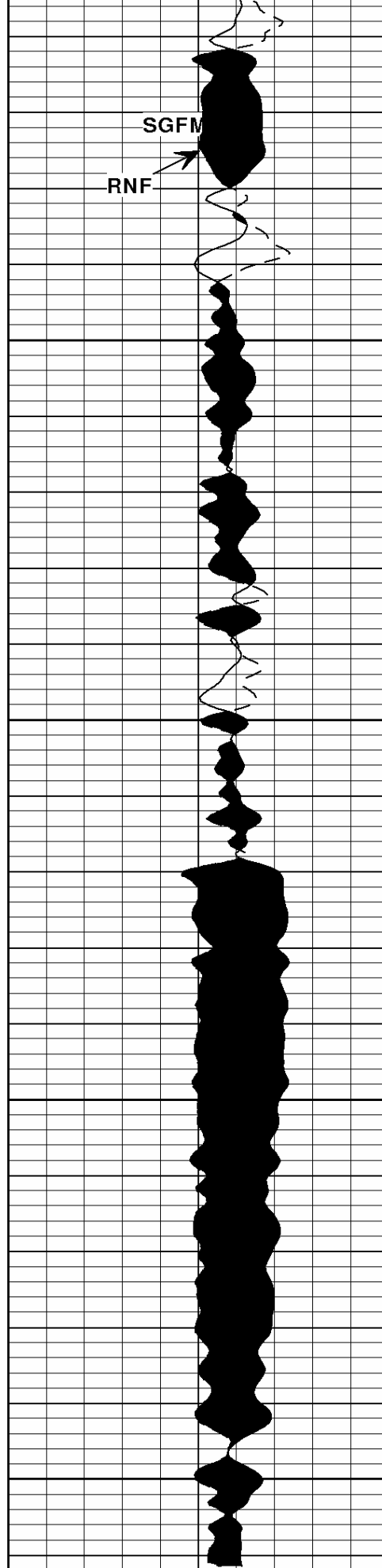
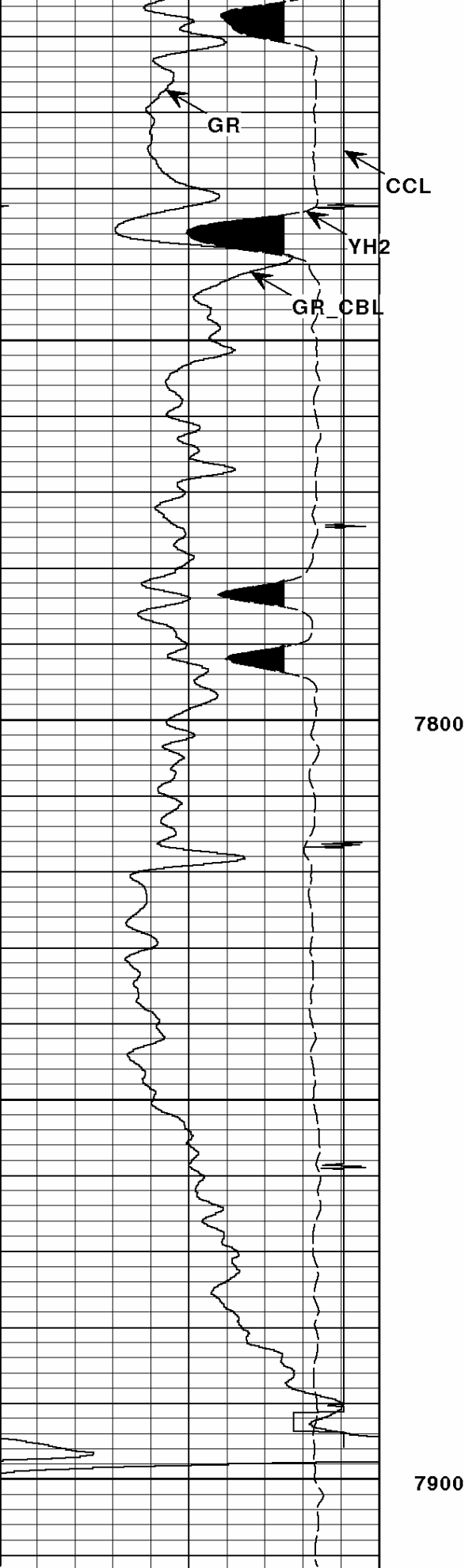


7300


7400







1	YH2	0			67000	NCAP	0
	CCL			RNF		FCAP	
5000		-500	0		7	70000	0
	GR		1:240	SGFM		RINC	
0		200	FT.	45	0		3
					GAS		
COAL			GAS		GAS		

HALLIBURTON 	Version No: hc:3.0	Top Depth: 127.00
	Data File: TEMP_2.cls	Bottom Depth: 7912.00
	Format File: 01RMT_OVERLAY.spc	
	Plot Time: 2010-09-02 18:44:48	
	Database Time: 18:33:09	

COMPANY	LARAMIE ENERGY		
WELL	FURR 22-07A		
FIELD	RULISON		
COUNTY	GARFIELD	STATE	CO

HALLIBURTON 	RESERVOIR MONITOR TOOL ELITE
---	---