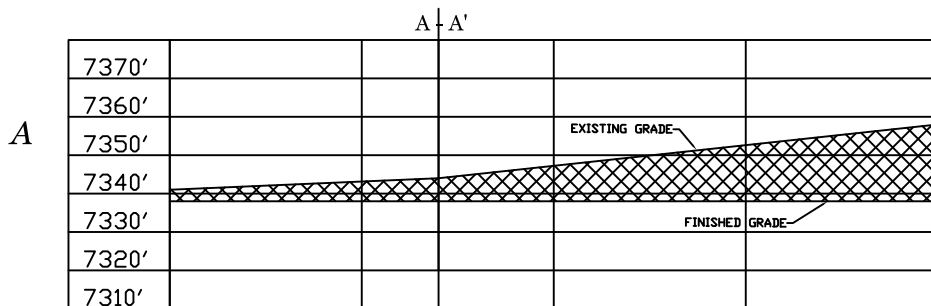
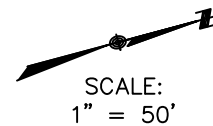
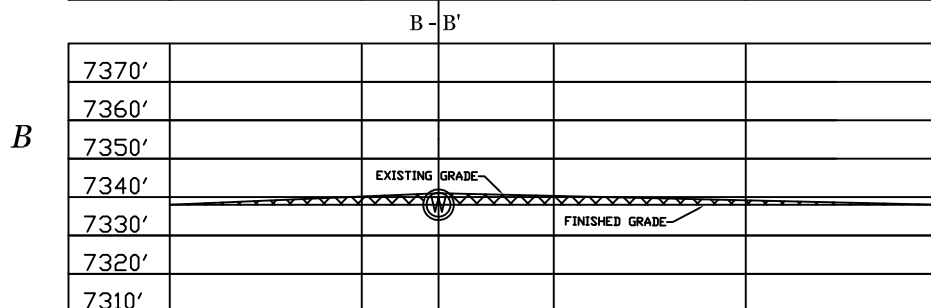


Pioneer Natural Resources
 OPERATOR
 Vallejo 32-19
 WELL NAME & NO
 Sec 19, T 33 S, R 67 W
 LOCATION
 Las Animas County, Colorado
 COUNTY & STATE
 January 07, 2011
 DATE

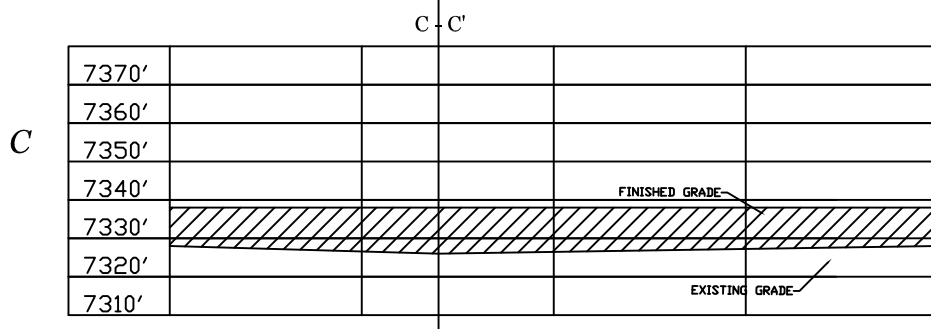
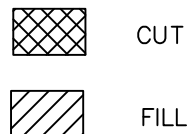


SCALE:
 HORZ: 1" = 50'
 VERT: 1" = 50'



GRADE: 17.1% A' - C'

LEGEND



SHIELDS SURVEY L^{td}. C^o.
 Raton, New Mexico 87740
 (575)445-1232