HRM RESOURCES LLC
555 17th Street, Suite 950
Denver CO 80202
(o) 303-893-6621 (f) 303-893-6892

02/08/11

Colorado Oil and Gas Conservation Commission
Attn: David Neslin, Director
1120 Lincoln Street, Suite 801
Denver, CO 80203

RE: **20 Day Boundary Well Certification Letter**
Binder #4-6-20 SHL: 2467' FSL, 2285' FWL, (NESW) Sec. 20 T4N-R67W
BHL: 1317' FSL, 2402 FWL, Sec. 20 T4N-R67W
Proposed Spacing Unit: W/2 SE/4 & E/2 SW/4 Sec. 20, T4N R67W.

Dear Mr. Neslin,

HRM Resources, LLC (HRM) hereby certifies that twenty (20) day notice has been given to all owners in the proposed wellbore spacing unit as described above in accordance with Rule 318A.e(6). HRM has received no timely objections to the subject well location, proposed spacing unit, or additional producing information. HRM respectfully requests that the Director approve the boundary well.

Please see the attached spacing unit map which certifies that the SW/4 of Sec. 20, T4N-R67W will have no more than eight (8) bottom-hole locations producing from the Niobrara, Codell or J-Sand formations in accordance with Rule 318A.(f). Rule 318A.(f), stipulates a that there shall be no more than 8 producing bottom-hole completions in the J-Sand, Codell, or Niobrara within any 160-acre governmental quarter section. It is to be noted that this map includes two additional proposed boundary wells.

Please also find attached a plat of the proposed spacing unit described as: W/2 SE/4 & E/2 SW/4 Sec. 20, T4N R67W, as well as a map showing well status within the proposed spacing unit.

Should you have any questions or concerns please contact the undersigned at 970-669-7411.

Sincerely,

Clayton L. Doke for
Andy Peterson, VP Operations
HRM Resources, LLC

cc: HRM Resources, LLC

Attachments

SW/4, 20-4N-67W

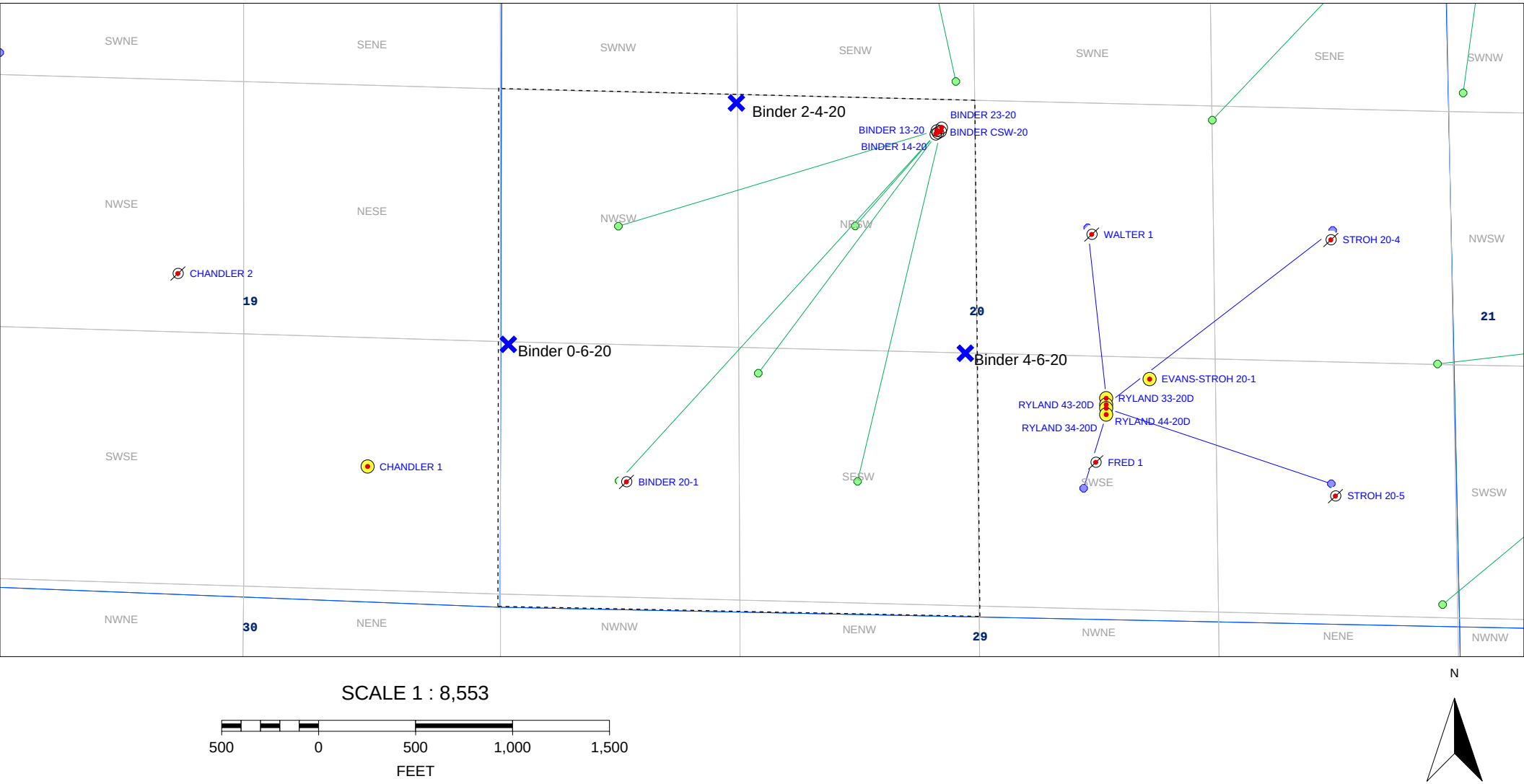

SCALE 1 : 8,553

500 0 500 1,000 1,500

FEET

N

160 ACRE ROVING SPACING UNIT PLAT BINDER #4-6-20

Lat40°, LLC 1635 Foxtrail Drive, Suite 325 Loveland, CO 80538

WELL LOCATION CERTIFICATE

SECTION: 20
TOWNSHIP: 4N
RANGE: 67W

THIS MAP DOES NOT REPRESENT A BOUNDARY SURVEY

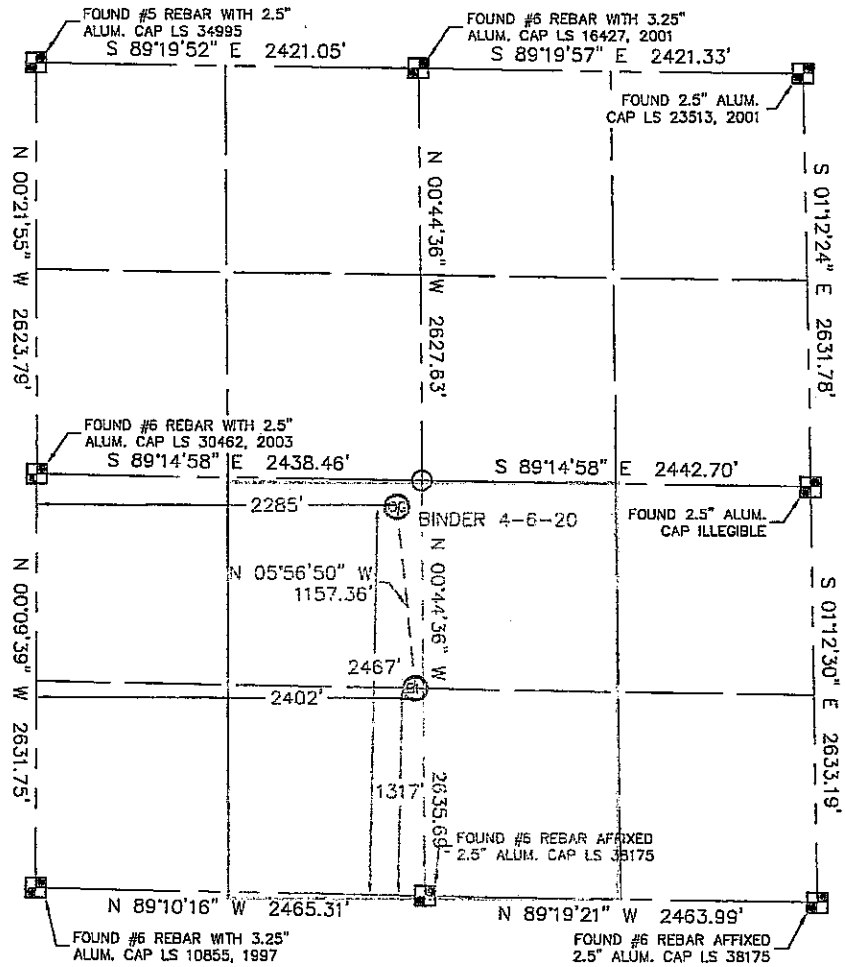

0 1000
1"=1000'

In accordance with a request from ANDY PETERSON with HRM RESOURCES, LLC Lat40°, LLC has determined the surface location of the BINDER 4-6-20 to be 2467' from the SOUTH line and 2285' from the WEST line and the bottom hole to be 1317' from the SOUTH line and 2402' from the WEST line as measured at right angles from the section lines of Section 20, Township 4 North, Range 67 West of the Sixth Principal Meridian, County of Weld, State of Colorado.

I hereby state that this Well Location Certificate was prepared by me, or under my direct supervision, that the fieldwork was completed on 11-1-10, for and on behalf of HRM RESOURCES, LLC That this is not a Land Survey Plat or an Improvement Survey Plat, and that it is not to be relied upon for establishment of fence, building, or other future improvement lines.

NOTE:
1) Bearings shown are Grid Bearings of the Colorado State Plane Coordinate System, North Zone, North American Datum 1983/2007. The lineal dimensions as contained herein are based upon the "U.S. Survey Foot."
2) Ground elevations are based on an observed GPS elevation (NAVD 1988 DATUM).
3) IMPROVEMENTS: See LOCATION DRAWING for all visible improvements within 400' of disturbed area.
4) SURFACE USE: WASTE AREA
5) INSTRUMENT OPERATOR: BRIAN BRINKMAN

SURFACE LOCATION
LATITUDE: 40.29811°N
LONGITUDE: 104.91483°W
PDOP: 1.7
ELEV: 4908
1/4,1/4: NE1/4SW1/4
NEAREST PROPERTY LINE: 155' EAST

BOTTOM HOLE
LATITUDE: 40.29495°N
LONGITUDE: 104.91443°W

COLORADO LICENSED BRIAN THOMAS BRINKMAN 38175 PROFESSIONAL LAND SURVEYOR
11/5/10

NOTE
According to Colorado law, you must commence any legal action based upon any defect in this W.L.C. within three years after you discover such defect. In no event, may any action based upon any defect in this survey be commenced more than ten years after the date of the certificate shown hereon. (13-80-105 C.R.S.)

LEGEND

■ = ALIQUOT MONUMENT AS DESCRIBED
○ = CALCULATED POSITION

Brian T. Brinkman-On behalf of Lat40°, LLC
Colorado Licensed Professional
Land Surveyor No. 38175

PROJECT#: 2010124

Proposed Spacing Unit

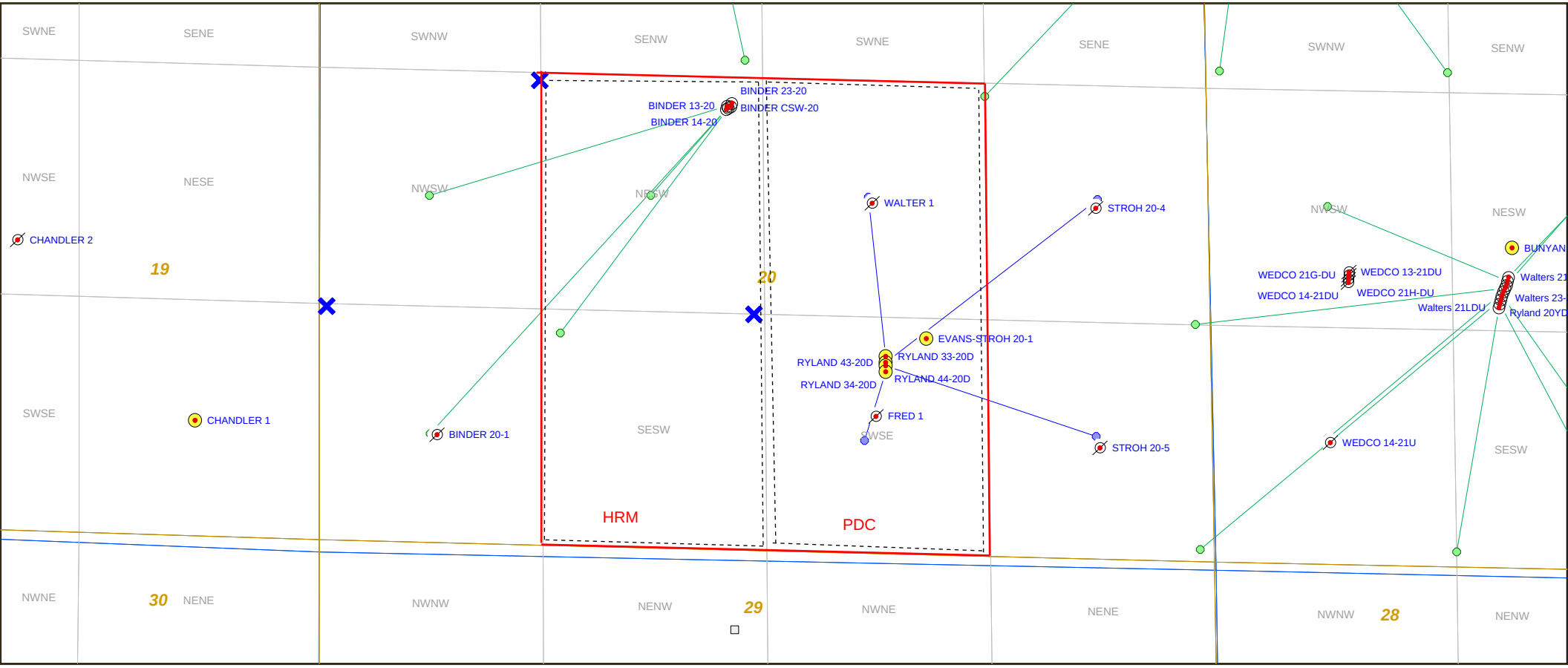

SCALE 1 : 9,411

500 0 500 1,000 1,500

FEET

N