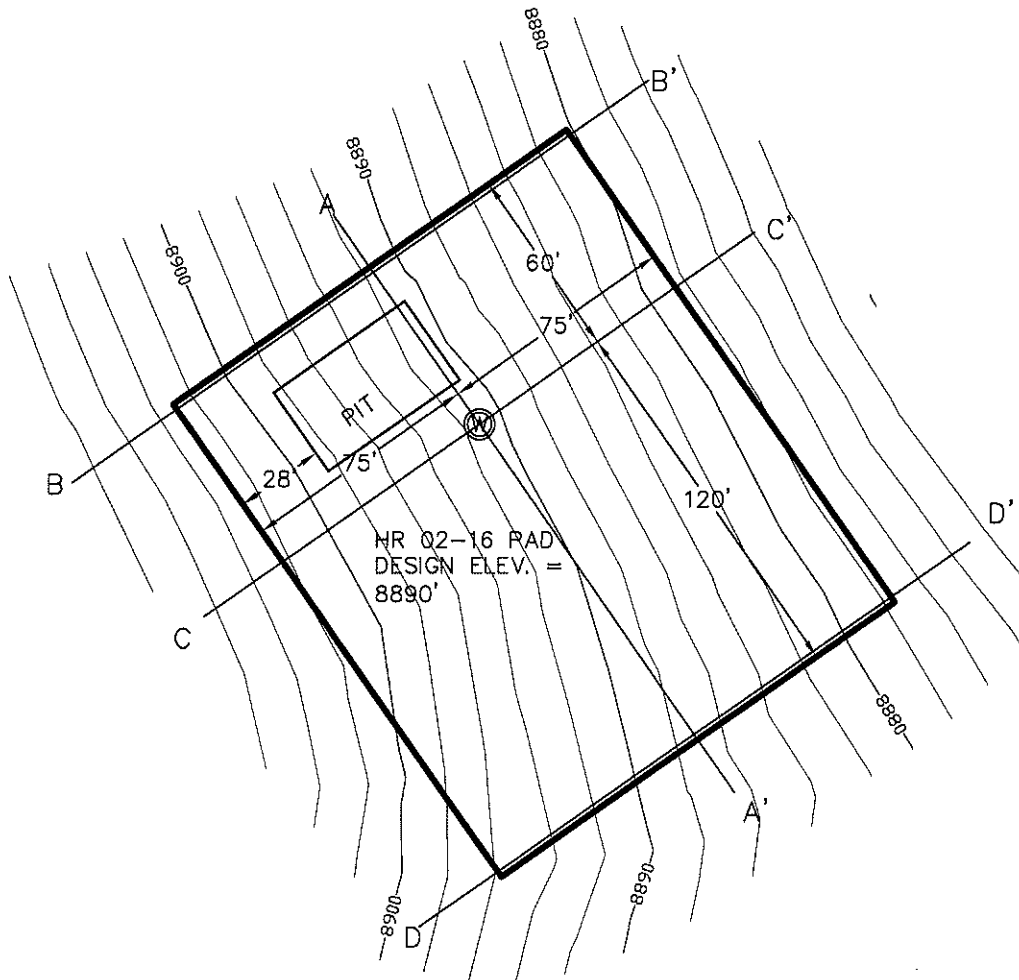




SCALE: 1" = 60'

# CONSTRUCTION LAYOUT DRAWING

HR 02-16



## NOTES:

1. UNGRADED ELEVATION AT WELLHEAD: 8891'
2. GRADED ELEVATION AT WELLHEAD: 8890'



DRAWN BY: NLE  
DATE: 12/06/2010  
HR 02-16-CONST  
DRAWING NAME:

HILL RANCH 02-16  
WELL PAD PLAN  
XTO ENERGY INC.  
LAS ANIMAS COUNTY, COLORADO

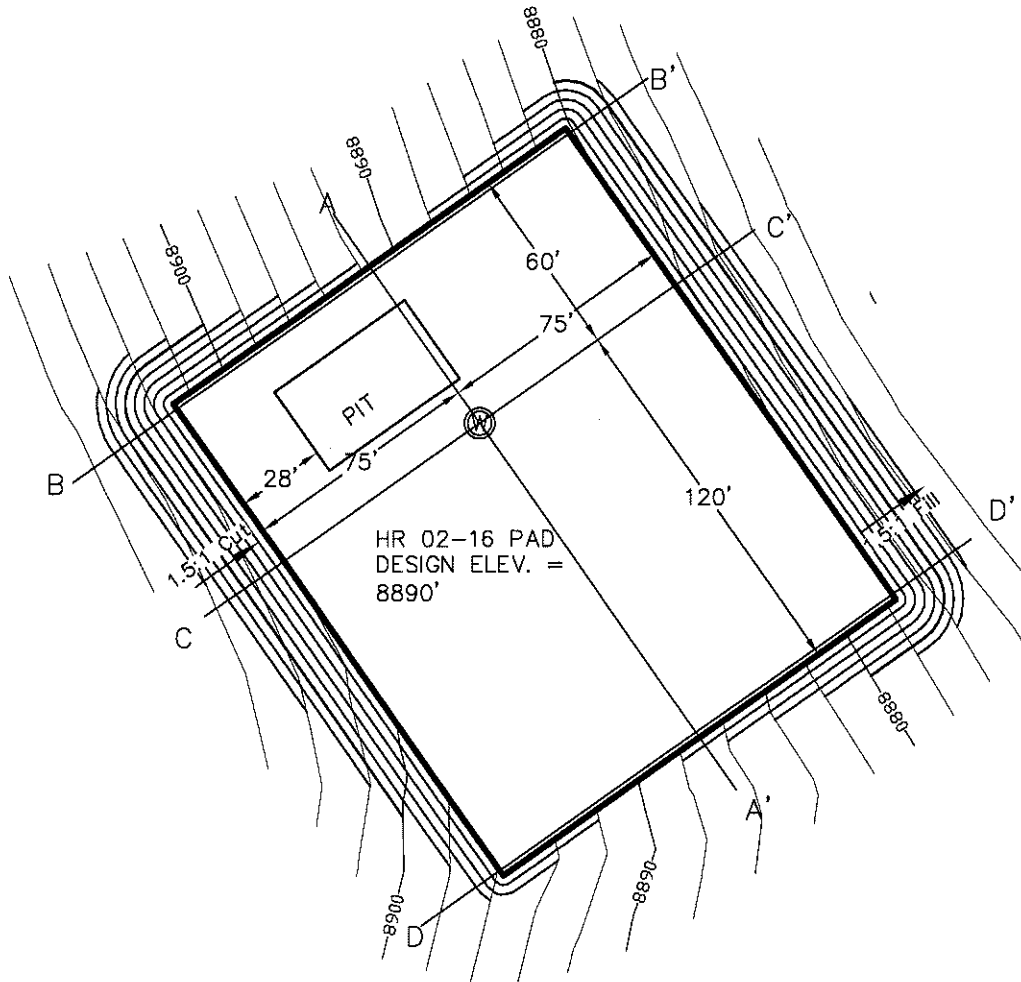
PAGE  
1/3  
REV  
A



SCALE: 1" = 60'

# CONSTRUCTION LAYOUT DRAWING

HR 02-16



## NOTES:

1. UNGRADED ELEVATION AT WELLHEAD: 8891'
2. GRADED ELEVATION AT WELLHEAD: 8890'



DRAWN BY: NLE  
DATE: 12/06/2010  
HR 02-16-CONST  
DRAWING NAME:

HILL RANCH 02-16  
WELL PAD PLAN  
XTO ENERGY INC.  
LAS ANIMAS COUNTY, COLORADO

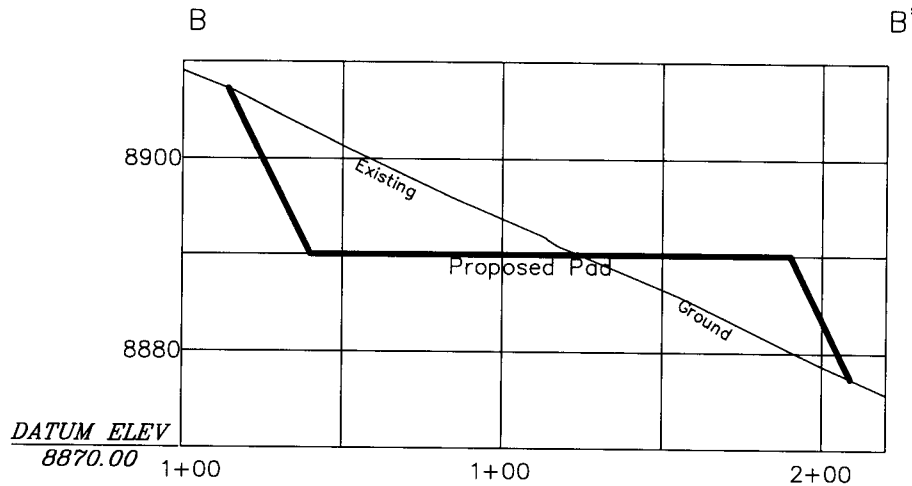
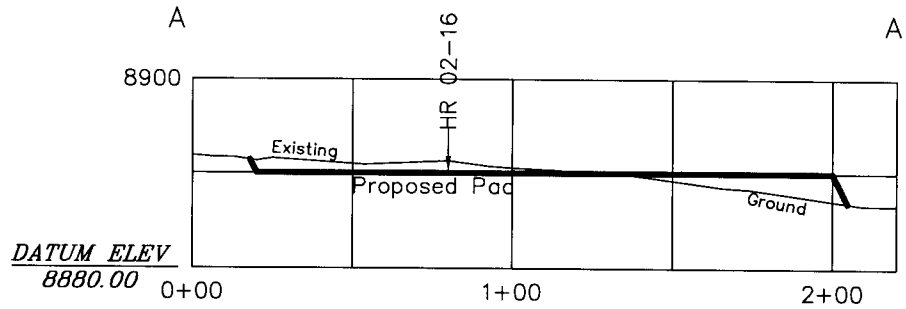
PAGE  
1/3  
REV  
A



SCALE: 1" = 60'

# CONSTRUCTION LAYOUT DRAWING

HR 02-16



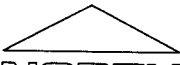
HORIZONTAL SCALE: 1" = 60'  
VERTICAL SCALE: 1" = 20'



DRAWN BY: NLE  
DATE: 12/06/2010  
HR 02-16-CONST  
DRAWING NAME:

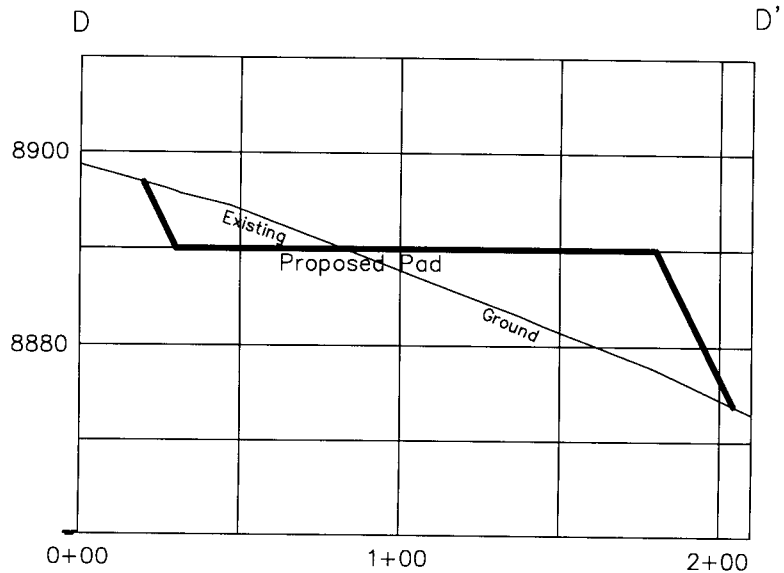
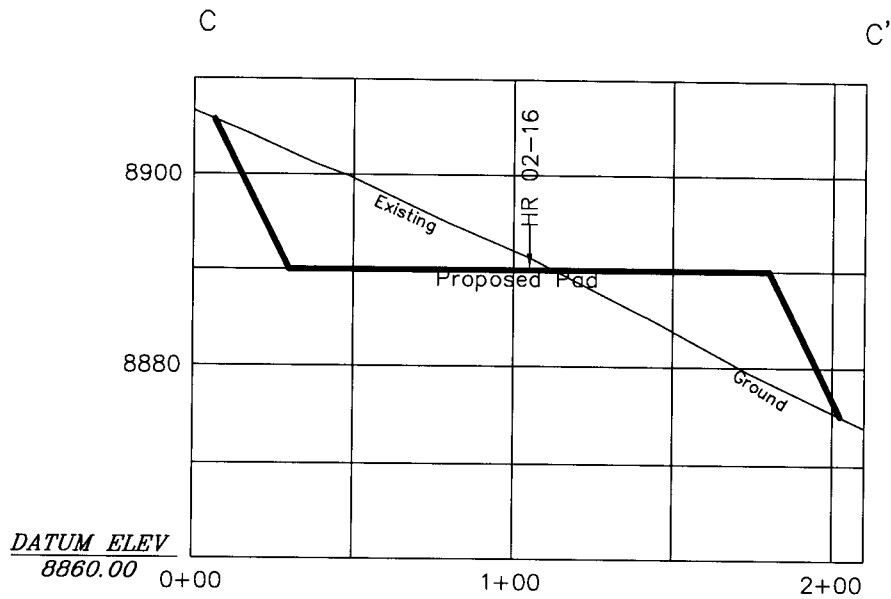
HILL RANCH 02-16  
WELL PAD PLAN  
XTO ENERGY INC.  
LAS ANIMAS COUNTY, COLORADO

PAGE  
2/3  
REV  
A

  
**NORTH**  
 SCALE: 1" = 60'

# CONSTRUCTION LAYOUT DRAWING

HR 02-16



HORIZONTAL SCALE: 1" = 60'  
 VERTICAL SCALE: 1" = 20'



DRAWN BY: NLE  
 DATE: 12/06/2010  
 HR 02-16-CONST  
 DRAWING NAME:

HILL RANCH 02-16  
 WELL PAD PLAN  
 XTO ENERGY INC.  
 LAS ANIMAS COUNTY, COLORADO

PAGE  
3/3  
 REV  
A