

EOG RESOURCES, INC.

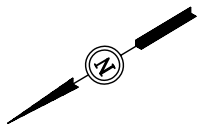
ADDENDUM TO LEGAL PLAT FOR

FISCUS MESA #12-13H
SECTION 13, T9N, R58W, 6th. P.M.
406' FSL 2420' FWL

SCALE: 1" = 200'

DATE: 11-15-10

DRAWN BY: J.I.



400' Offset
from Edge of
Disturbance

Existing
Fence

Proposed
Access Road

Well Head FISCUS MESA #12-13H

(NAD 83)

Lat: 40.745469

Long: 103.812722°

Topsoil
Stockpile

N30°E 238.67'

400'

N83°W 432.14'

N31°E 38.48'

Pit

Reserve Pit Backfill
& Spoils Stockpile

N83°W 191.11'

Existing
Drainage

UINTAH ENGINEERING & LAND SURVEYING

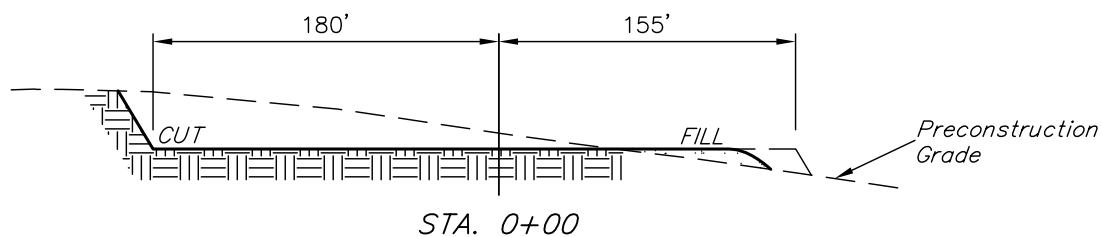
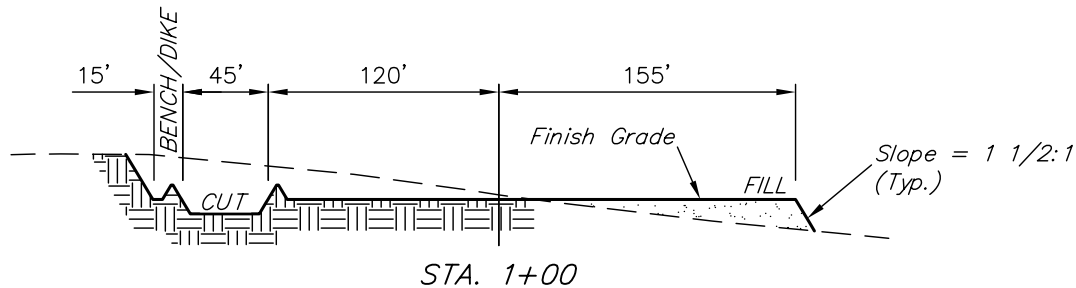
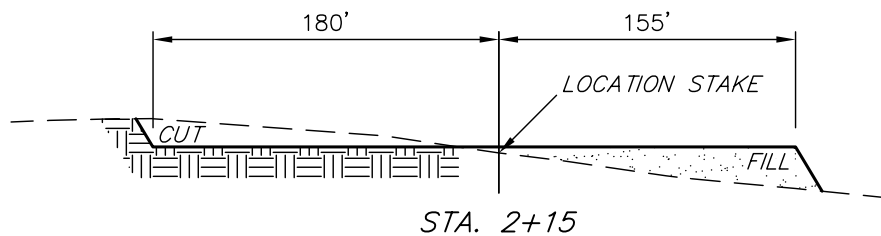
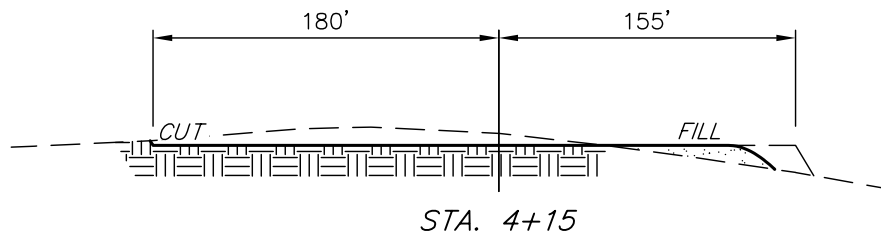
85 So. 200 East * Vernal, Utah 84078 * (435) 789-1017

UINTAH ENGINEERING & LAND SURVEYING
85 So. 200 East * Vernal, Utah 84078 * (435) 789-1017

1" = 40'
X-Section
Scale
1" = 100'
DATE: 11-15-10
DRAWN BY: J.I.

EOG RESOURCES, INC.
CONSTRUCTION LAYOUT CROSS SECTIONS FOR
FISCUS MESA #12-13H
SECTION 13, T9N, R58W, 6th. P.M.
406' FSL 2420' FWL

FIGURE #2



NOTE:

Topsoil should not be Stripped Below Finished Grade on Substructure Area.

APPROXIMATE ACREAGES
WELL SITE DISTURBANCE = ± 4.178 ACRES
ACCESS ROAD DISTURBANCE = ± 0.467 ACRES
TOTAL = ± 4.645 ACRES

* NOTE:
FILL QUANTITY INCLUDES 5% FOR COMPACTION

APPROXIMATE YARDAGES

(6") Topsoil Stripping = 2,870 Cu. Yds.
Remaining Location = 11,580 Cu. Yds.
TOTAL CUT = 14,450 CU.YDS.
FILL = 11,230 CU.YDS.

EXCESS MATERIAL = 3,220 Cu. Yds.
Topsoil & Pit Backfill = 3,220 Cu. Yds.
(1/2 Pit Vol.)
EXCESS UNBALANCE = 0 Cu. Yds.
(After Interim Rehabilitation)

UINTAH ENGINEERING & LAND SURVEYING
85 So. 200 East * Vernal, Utah 84078 * (435) 789-1017

EOG RESOURCES, INC.

TYPICAL RIG LAYOUT FOR

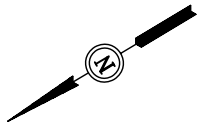
FISCUS MESA #12-13H
SECTION 13, T9N, R58W, 6th. P.M.
406' FSL 2420' FWL

FIGURE #3


SCALE: 1" = 60'

DATE: 11-15-10

DRAWN BY: J.I.

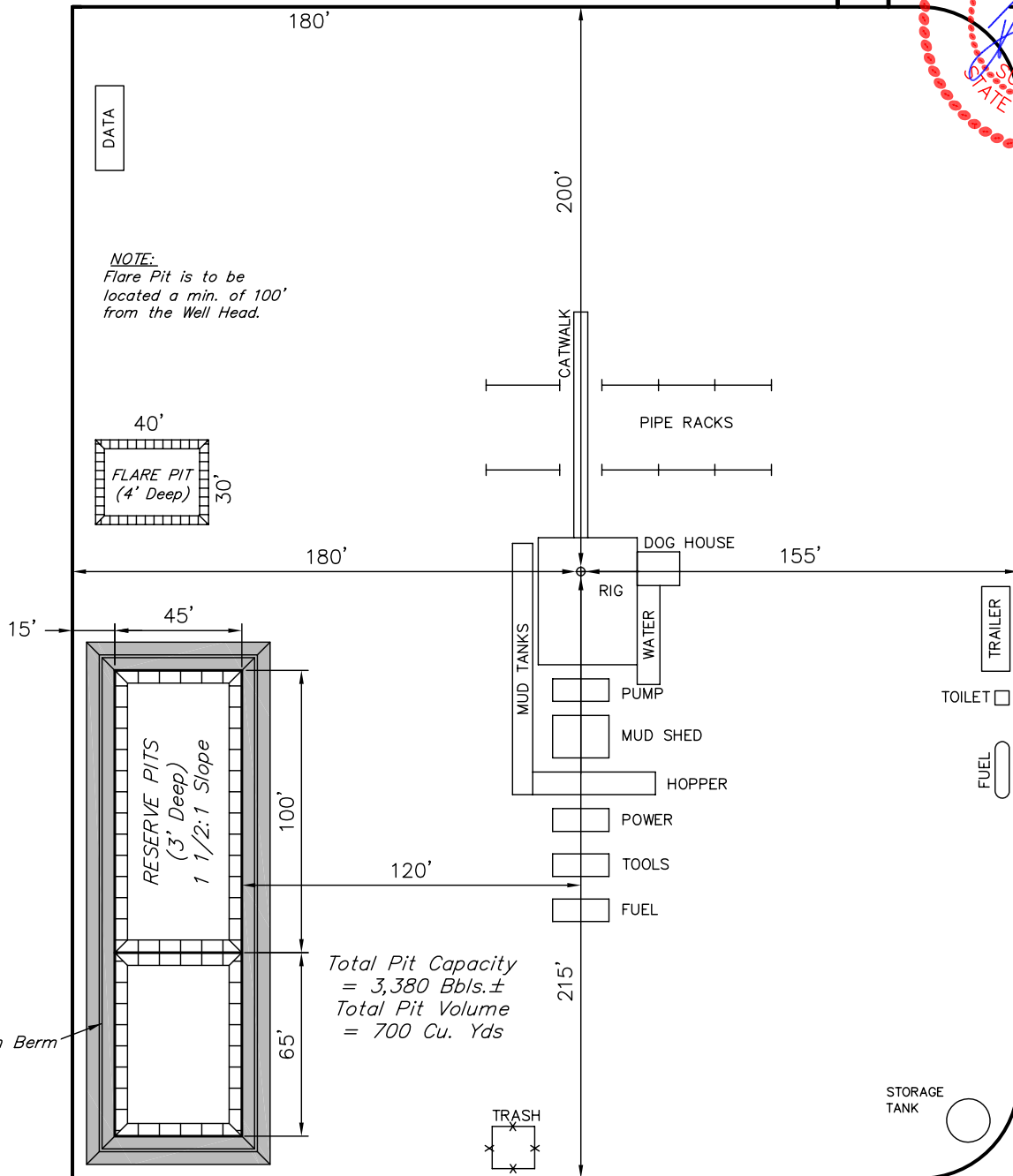
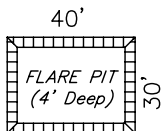


Proposed
Access Road



DATA

NOTE:
Flare Pit is to be
located a min. of 100'
from the Well Head.



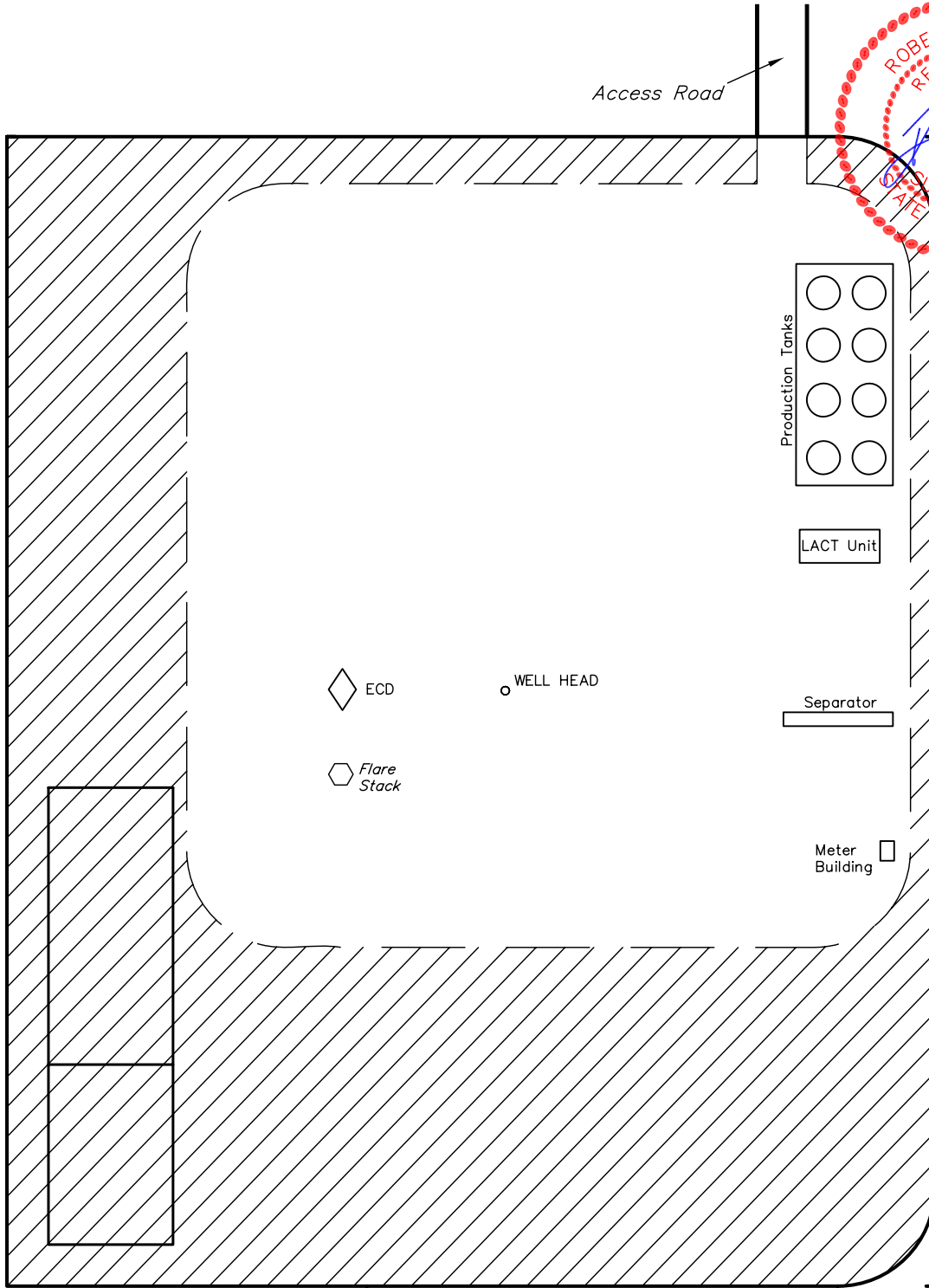
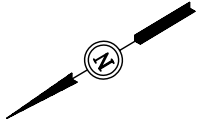
Total Pit Capacity
= 3,380 Bbbls.±
Total Pit Volume
= 700 Cu. Yds

3' High Berm

EOG RESOURCES, INC.
RECLAMATION DIAGRAM FOR
FISCUS MESA #12-13H
SECTION 13, T9N, R58W, 6th. P.M.
406' FSL 2420' FWL

FIGURE #4

SCALE: 1" = 60'
DATE: 11-15-10
DRAWN BY: J.I.



APPROXIMATE ACREAGES
UN-RECLAIMED = ± 1.638 ACRES

 RECLAIMED AREA

UINTAH ENGINEERING & LAND SURVEYING
85 So. 200 East * Vernal, Utah 84078 * (435) 789-1017

EOG RESOURCES, INC.

LOCATION DRAWING FOR
FISCUS MESA #12-13H
SECTION 13, T9N, R58W, 6th. P.M.
406' FSL 2420' FWL

FIGURE #5



1/4 Section Line

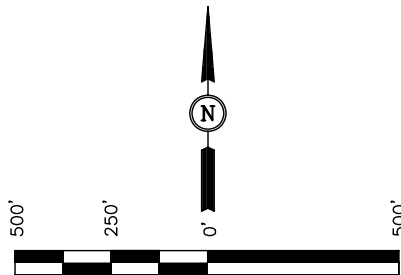
13

1/4 Section Line

1/16 Section Line

NW Cor. Sec 13
1918 GLO Brass
Cap, 0.5' High,
Corner Post
Lat: 40.758889°
Long: 103.821736°

2010 UELS Alum.
Cap, 0.4' High,
N/S Fence
Lat: 40.751650°
Long: 103.821594°



DATE: 11-15-10
DRAWN BY: J.I.

1/16 Section Line

N29°24'00"W - 32.27 Miles
(To Railroad)

**ARNOLD FISCUS
ETAL**

S83°00'00"W - 8367.59'
(To Building)
S83°00'00"W - 8174.00'
(To Power Line)

EAST - 201.47'
(To Property Line)

EAST - 5280.00'
(To County Road #400)

SE Cor. Sec. 13
1918 GLO Brass
Cap, 1.0' High
Lat: 40.744289°
Long: 103.802519°

2010 UELS Alum.
Cap, 0.5' Below
Ground
Lat: 40.744408°
Long: 103.821431°

N89°34'39"W - 2621.58' (Meas.)

Section Line

N89°31'04"W
2620.38' (Meas.)

(To Water Well)

PLANT COMMUNITY

- ☐ DISTURBED GRASSLAND
- ☐ NATIVE GRASSLAND
- ☐ SHRUB LAND
- ☐ PLAINS RIPARIAN
- ☐ MOUNTAIN RIPARIAN
- ☐ FOREST LAND
- ☐ WETLANDS AQUATIC
- ☐ ALPINE
- ☐ OTHER (Describe): _____

CURRENT LAND USE

- CROP LAND: ☐ IRRIGATED ☐ DRY LAND ☐ IMPROVED PASTURE ☐ HAY MEADOW ☐ CRP
- NON-CROP LAND: ☐ RANGELAND ☐ TIMBER ☐ RECREATIONAL ☐ OTHER (Describe) _____
- SUBDIVIDED: ☐ INDUSTRIAL ☐ COMMERCIAL ☐ RESIDENTIAL _____

FUTURE LAND USE

- CROP LAND: ☐ IRRIGATED ☐ DRY LAND ☐ IMPROVED PASTURE ☐ HAY MEADOW ☐ CRP
- NON-CROP LAND: ☐ RANGELAND ☐ TIMBER ☐ RECREATIONAL ☐ OTHER (Describe) _____
- SUBDIVIDED: ☐ INDUSTRIAL ☐ COMMERCIAL ☐ RESIDENTIAL _____