




#### EXPLANATION

-  PROPOSED LOCATION
-  PROPOSED ROAD
-  EXISTING ROAD

Rev.	Date	Description	By	Chk'd
REVISIONS				
Drawn By: TAW				
Checked By: PFK				
Scale: 1" = 500'				

**Trihydro**  
CORPORATION  
1252 Commerce Drive  
Laramie, Wyoming 82070  
www.trihydro.com  
(P) 307/745.7474 (F) 307/745.7729

#### REFERENCE AREA MAP

**CHESAPEAKE ENERGY**  
**FRANKS 7-62 34 1H**

**600' FNL, 1980'FWL**

**NE $\frac{1}{4}$ NW $\frac{1}{4}$ , SEC 34 T7N R62W, 6TH P.M.**  
**WELD COUNTY, COLORADO**

Date: 1/14/11

File: FRANKS\_MAPS

Rev: