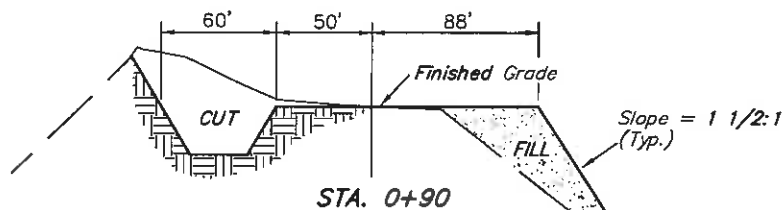
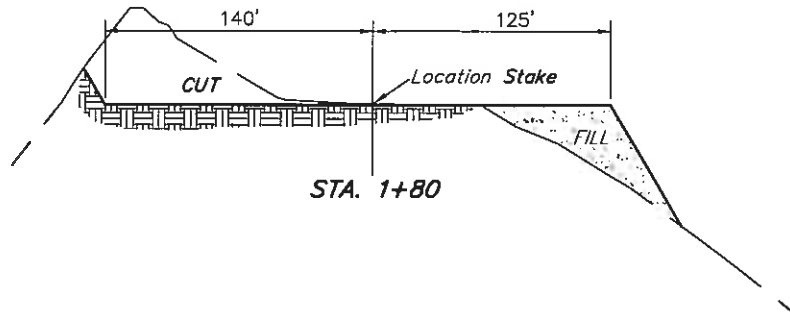
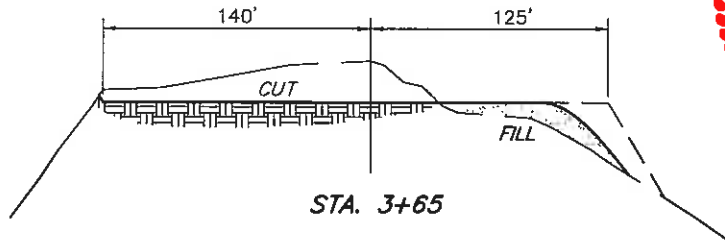


WILLIAMS PRODUCTION RMT COMPANY
PLAT #3_TYPICAL CROSS SECTIONS FOR PA 11-28
SECTION 28, T6S, R95W, 6th P.M.

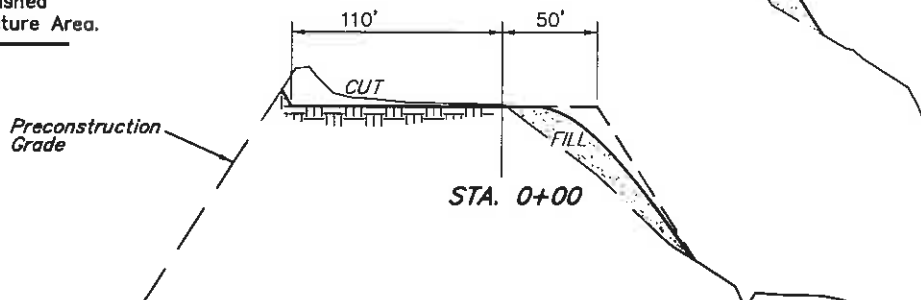
1" = 40'
X-Section
Scale
1" = 100'

DATE: 12-18-08
Drawn By: D.R.B.
Revised: 02-03-09 D.R.B.
Revised: 01-18-10 D.R.B.
Revised: 11-11-10 D.R.B.



NOTE:

Topsoil should not be Stripped Below Finished Grade on Substructure Area.



* NOTE:
FILL QUANTITY INCLUDES
5% FOR COMPACTION

NOTE:

USE EXCESS MATERIAL TO WIDEN ROAD.

APPROXIMATE YARDAGES

CUT
(6") Topsoil Stripping = 850 Cu. Yds.
(New Construction Only)
Remaining Location = 13,800 Cu. Yds.
TOTAL CUT = 14,650 CU.YDS.
FILL = 10,560 CU.YDS.

EXCESS MATERIAL = 4,090 Cu. Yds.
Topsoil & Pit Backfill
(1/2 Pit Vol.) = 2,160 Cu. Yds.
EXCESS UNBALANCE = 1,930 Cu. Yds.
(After Rehabilitation)

UINTAH ENGINEERING & LAND SURVEYING
85 So. 200 East • Vernal, Utah 84078 • (435) 789-1017