














-  Access Road
-  KMG Gathering Line
-  Duke Pipeline
-  RGSJ Pipeline
-  Proposed Flowline
-  Legal Drilling Window
-  Exist Battery Location
-  New Battery Location
-  Proposed Wellhead
-  Bottomhole Location
-  Potential Drill Sites



**Aerial Photo**  
**Sec. 8-T2N-R65W**  
**Weld County, CO**

Author:  
**Teddy Ruampant**

Edited By:  
**Travis Book**

Last Edited:  
**8/30/2010**